

GEOGRAFIA ESPANA

C. 19.035

Geografia de Espana y Portugal Tomo I-II
Espana Geografia fisica por L. Solé
Sabaris.

Barcelona Montaner y Simon 1952-54, 28cm.
ill.

GEOGRAFIA ESPANA

C. 19.035

Geografia de España y Portugal Tomo IV
1er parte España Geografia regional par Manue
de Teran.

Barcelona Montaner y Simon, 1958, 28cm.,ill.

GEOGRAFIA FISICA
FAUNA FLORA
FLORA
INTRODUCCION GEOGRAFIA

C.25.965

Introduccion, Geografia fisica, Fauna, Flora.

Mexico. 1977. 27,5 cm. ill.

Ex. Enciclopedia Yucatanense. Tomo I, pp. 7-18.

GEOGRAFIA PORTUGAL

C. 19.035

Geografia de Espana y Portugal Tomo I-II
Espana Geografia fisica por L. Solé
Sabaris.

Barcelona Montaner y Simon 1952-54, 28cm.
ill.

GEOGRAFIA PORTUGAL

C. 19.035

Geografia de España y Portugal. Tomo V
Portugal por Orlando Ribeiro.

Barcelona, Montaner y Simon, 1955, 28cm
ill.

GEOGRAFIA ROMANIEI

C.24.004

Geografia României. I Geografia fizica.

Bucuresti. Editura Academiei Republicii Socialiste
Romania. 1983. 26,5 cm. ill.

Insti. de Geografie. Univ. din Bucuresti.

GEOGRAFIA SPOROVYKH

A. 7.462

Biologija, Ekologija, Geografija Sporo-
vykh rastenii srednei Azii (Biologie,
écologie et géographie des plantes crypto-
games de l'Asie centrale).

Taschent. Izdat. "Fan" Uzbesk S.S.R. 1971.

22 cm. ill.

Akademija Nauk Uzbekskoj S.S.R. Otdel.
Mikrobiologii.

GEOGRAFICA AMERICANA

C.I7.850

Revista Geografica Americana

Buenos-Aires, 1936, 25,5 cm., ill.
Vol.5, fasc. 28

GEOGRAFICHESKIE ASPEKTY
MORFOLOGICHESKIE GEOGRAFICHESKIE

B.57.354

Morfologicheskie i geograficheskie Aspekty
Evoljucii Nacekomykh.

Moskva. 1985. 21,5 cm. ill.

Issledovanija po Faune Sovetskogo Sojuza.

GEOGRAFICESKIE PROBLEMY

B 51011

1965. Geograficeskie problemy osvoenija pustynnyh i gornyk territorij Kazahstana. Problèmes géographiques de la mise en valeur des territoires désertiques et montagneux du Kazahstana.

Alma-Ata, 1965, 21,5 cm.

Académie des Sciences de la R.S.S. de Kazahstan
Filiale Kazah de la Sté Géographique de l'Union des
R.S.S.

GEOGRAFICHESKIKH ISSLEDOVANIJ
SOVREMENNYE NAPRAVLENIJA

A.9.139

Sovremennye napravlenija geograficheskikh issle-
dovaniij. Tematicheskij sbornik nauchnykh trudov
(K 100-letiju kaferdy geografii).

Kharkov. Kharkovskij gosudarstvennij Universitet.
1991. /19,5 cm. ill.

GEOGRAFICHESKOE RASPROSTRANENIE
RASPROSTRANENIE EKOLOGIJA
EKOLOGIJA
DVUKRYL'IE NASEKOME
NASEKOME SISTEMATIKA

B.57.552

Dvukryl'ie nasekome ikh sistematika geograficheskoe rasprostranenie i ekologija. Sbornik nauchnykh trudov.

Leningrad. Akad. Nauk SSSR. Zoologicheskyy Inst.
1983. 21,5 cm. ill.

GEOGRAFIE
FYSISCH E GEOGRAFIE

C.26.072

De fysische Geografie beknopt.

Hengelo (Nl). 1990. 29,5 cm. ill.
Transparencies to educate.

GEOGRAFIJA NASELENIJA
NASELENIJA NAZEMNYKH

C.25.048

Geografija naselenija nazemnykh zhivotnykh i
metody ego izuchenija.

Moskva. Akademija Nauk SSSR Institut Geografii.
1959. 26,5 cm. ill.

GEOGRAFISCHE INDEX
INDEX DE LA BELGIQUE
GAZETTEER TO NAMES

R.150

Geografische index van België en Luxemburg
op 1/50.000 = Index de la Belgique et du
Grand Duché de Luxembourg au 1/50.000 =
Gazetteer to names of Belgium and Luxem-
bourg at 1/50.000.

s.1. 1998. 30 cm.

GEOGRAFISKE INSTITUT

A 7.435

Publikation Københavns Universitets Geogra-
fiske Institut.

København (Danemark), 1966(89)- , 24cm.

GEOGRAPHEN KALENDER .

A 6.554

Geographen-Kalender.

Gotha, 1913, 16cm, ill.Nummer 11.

GEOGRAPHERS

P. 2457

1967. Directory of soviet geographers. Special issue.

New York, Burlington (Vermont), 1967, 25,5 cm.
in: Soviet Geography: Review and Translation,
vol. VIII, no. 7.

GEOGRAPHIA.

D. 2.724

Geographia. Venice 1511

Amsterdam. Theatrum Orbis Terrarum.
1969. ill.

Theatrum Orbis Terrarum. Series of
Atlases in Facsimile. Serie V. vol. 1.

GEOGRAPHIC

C 24.644

Canadian geographic.

Ottawa (CDN), 1970 (81,6)- , 28cm.

-1979 (98,3):Canadian geographical journal.

P.6.5'65

Geographic Names Information System.

Reston, Virginia. 1987. 27,5 cm.

National Mapping Program Technical Instructions
Data Users Guide 6.

GEOGRAPHICAL INDICATOR.

P. 5258

Geographical indicator Research. Materials of the Symposium on new methods of geographical indicator research, May 21-22 1968.

Moscow. Publ. House Nauka. 1970. 26,5 cm.ill. Transactions Moscow Society of Naturalist. vol. XXXVI.

GEOGRAPHICAL JOURNAL

C 24.644

Canadian geographical journal.

V. Canadian geographic.

GEOGRAPHICAL NAMES
UNDERSEA FEATURES
GAZETTEER GEOGRAPHICAL

C.25.765

Gazetteer of geographical names of undersea features shown (or which might be added) on the gebco and in the iho small-scale international chart series (1:2.250.000 and smaller).

Monaco. Intergovernmental Oceanographic Commission.
1991. 29,5 cm. ill. Part I.

GEOGRAPHICAL NAMES

A. 6.619

Glossary of Geographical names in six languages, English, French, Italien, Spanish, German, Dutch.

Amsterdam, London, Elsevier Publ. C°, 1967,
19,5cm.

Glossaria interpretum, G.12.

D. 1343

Geographical Report of the B.A.N.Z. Antarctic
Research Expedition, 1929-1931, based on the
Mawson papers, by

A. Grenfell Price.

Adelaide, Mawson Institute for Scientific Research,
séries A, Vol. I (compl.), 1963, 4e, pp. 241, ill.,
fig., photo, cartes, index.

GEOGRAPHICAL SERIALS

B.56.396

International List of Geographical serials
(3d ed.)

Chicago. 1980. 23 cm.

Research Paper nr. 193. Univ. of Chicago.
Dept. of Geography. 457 pp.

GEOGRAPHICAL SERIALS

B.56.396

Annotated World list of selected current
Geographical Serials (4th ed.)

Chicago. 1980. 23 cm.

Research Paper nr. 194. Univ. of Chicago,
Department of Geography. 165 pp.

GEOGRAPHICAL SURVEY

C 14,317

Report upon United States Geographical Surveys west of the One Hundredth Meridian in charge of First Lieut. G. M. Wheeler under the direction of Brig. Gen. A. A. Humphreys.... in seven volumes.

Washington, Government Printing Office,
1875-1881, 30cm, ill.

II (1877), III (1875-81), IV (1877), V (1875), VI (1878), VII (1879).

C. 18.953

GEOLOGICAL SURVEY

Late paleozoic Conodonts, from the
Occachita and Arbuckle Mountains of
Oklahoma.

Norman, Univ. of Oklahoma, 1966, 28cm., ill
Oklahoma Geological survey Guide book 16w

GEOGRAPHICAL TYPES

B. 49.365

1966. Geographical Types of Hungarian
Agriculture.

Budapest. Akadémiai Kiadó. 1966. 24,5cm, ill.
(Studies in Geography : n° 3).

EUR 163.e

P 5353

REPRINT

GEOGRAPHICAL VARIATIONS OF OXYGEN-18/OXYGEN-16 RATIO IN SURFACE SNOW AND ICE FROM QUEEN MAUD LAND, ANTARCTICA by (in alphabetical order) W. DE BRÉUCK (Universiteit te Gent), R. GONFIANTINI (Università di Pisa), E. PICCIOTTO (U.L.B.), V. TOGLIATTI (Università di Pisa) and E. TONGIORGI (Università di Pisa).

Association EURATOM - C.N.E.N. - U.L.B.

(European Atomic Energy Community - Comitato Nazionale per l'Energia Nucleare - Université Libre de Bruxelles).

Work performed under the Euratom contract No. 004-61-7 GEAC.

Reprinted from „Nature”, Vol. 197, No. 4872 - 1963, pages 1096-1098.

Summary not available.

GEOGRAPHIE.

B.49.049

La géographie - De aardrijkskunde

s.l.e., 1957, 24 cm., ill.

Bulletin trimestriel. Driemaandelijks
bulletin, 30

GEOGRAPHIE

B.49.050

La géographie. De aardrijkskunde

s.l.e., 1957, 24 cm., ill.

Bulletin trimestriel. Driemaandelijks
bulletin, 31

GEOGRAPHIE

B.49.05I

La géographie. - De aardrijkskunde

s.l.e., 1957, 24 cm., ill.

Bulletin trimestriel. Driemaandelijks
bulletin, 31

GEOGRAPHIE

B.49.052

La géographie. De aardrijkskunde

s.l.e., 1957, 24 cm., ill.

Bulletin trimestriel. Driemaandelijks
bulletin, 30

GEOGRAPHIE
GRAND ATLAS
ATLAS GEOGRAPHIE

S.5.957

Le Grand Atlas de Géographie.

s.l. Encyclopaedia Universalis.1988.36,5 cm. ill.

P.1.216

Geographie Kartographie Umweltforschung
Edgar Lehmann zum 74. Geburtstag.

Berlin. 1980. 21 ,5 cm. ill.
Sitzungsberichte der Akademie der Wissen-
schaften der DDR. 5N.

GEOGRAPHIE APPLIQUEE.

B. 53.404

Colloque International de Géographie Appliquée.

Liège. Université de Liège. 1967. 24,5 cm. ill.
Les Congrès et Colloques de l'Université de Liège 48.

GEOGRAPHIE.
+ GEOGRAPHY.

P. 3.124

La Géographie à travers un Siècle de Congrès Internationaux/ Geography through a Century of International Congresses.

Montréal. 1972. 24 cm. ill.

22E Congrès Géographique International.

GEOGRAPHIE & FRONTIERES

B.56.590

Geography and its boundaries. La géographie
et ses frontières. Geographie und ihre
Grenzen. (in memory of Hans Boesch).

Bern. Kümmerly & Frey. 1980. 24,5 cm. ill.

GEOGRAPHIE et HISTOIRE

C.I7.773

Géographie et histoire des communes belges.

-Prov. de Brabant, arr. de Nivelles,
T.1 canton de Genappe et T.2 canton de
Perwez.

-Prov. de Brabant, arr. de Louvain, canton
de Glabbeek et canton de Tirlement.

Bruxelles, Belgique anc. et mod., 1963,
28 cm., ill.

GEOGRAPHIE HUMAINE

B 45.914

Géographie humaine. Collection dirigé par Pierre
Deffontaines.

Paris, Gallimard, 19... , 22,5cm, ill.

GEOGRAPHIE HUMAINE

B. 47.569

Précis de géographie humaine.

Paris, Colin, 1961, 23,5cm., ill.

GEOGRAPHIE KAZAHSTAN

C. 18.932

Problemy fizicesnoj ekonomiceskoj i medicinskoj geografii kazahstana Problèmes de géographie physique économique et médicale du Kazahstan.

Alma-Ata Soc. Géographique, 1967 27cm., 111.
U.R.S.S. filiale Kazahstan.

GEOGRAPHIE KAZAHSTAN

A. 6.502

**Razvitie geograficeskih nauk v Kazahstana -
Développement des Sciences géographiques au
Kazahstan.**

Alma-Ata, Ed. Kazahstan, 1967, 20,5cm.
Académie sciences R.S.S. Kazahstana Filiale
Société géographique U.R.S.S. Section de
géographie physique.

Bibliographie de l'Histoire Naturelle en
Belgique-A- Géographie Physique et Géologie
1968.

Marchienne-au-Pont. 1970. 23 cm.
Supplément à Natura Mosana,
vol. XXII (1969) no. 4.

GEOGRAPHIE REGIONALE

A.6.052

Géographie régionale I.

Paris. N.R.F. 17,5 cm. ill.

Encyclopédie de la Pléiade. 1731 pp.

A.6.052

Géographie Régionale 2.
Océan Indien - Monde Pacifique - Afrique -
Continent américain.

s.l.e. 1979. 17,5 cm. ill.
Ed. La Pleiade.

GEOGRAPHIE TROPICALE.

C. 21.162

Etudes de géographie tropicale offertes
à Pierre Gourou.

La Haye/Paris. Mouton. 1972. 25 cm. ill.

GEOGRAPHIE & PROBLEMES.
+ MAGELLAN.

A. 6722

Collection: "Magellan". La géographie et ses
problèmes.

Paris. Presses Universitaires de France. ill.



P.3.454

Geographie als Sozialwissenschaft. Beiträge zu
ausgewählten Problemen kulturgeographischer
Forschung. Wolfgang Kuls zum 65. Geburtstag.

Bonn. 1985. 23 cm. ill.

Colloquium Geographicum. Band 18.

Geography and natural History; by H. Mohn.

The Norwegian North-Atlantic Expedition 1876-1878
(Den Norske Nordhavs-Expedition).

Christiana, Grøndahl and Sønns, 1882, vol. 5 + vol. I,
pp. 36, ill. cartes.

P.726

Geography in Switzerland.
La Géographie en Suisse.

Geographica Helvetica.1980. vol.35. n°5.
(special issue/numéro spécial).

GEOGRAPHIE UNIVERSELLE

S.3.199

publiée sous la direction de
P.Vidal DE LA BLACHE et L.GALLOIS

Paris, 1927, T.1 à 5, 7 à 15), 28,5 cm.

GEOGRAPHIE UNIVERSELLE

C 17.035

Géographie universelle Larousse. Ouvrage publié sous la direction de Pierre Defontaines avec la collaboration de Marcel Jean Brunhes Delamarre.

T?I,II,III

Paris, Librairie Larousse, 1958-19..
vol., illust., 30 cm.

GEOGRAPHIE (THESES ET MEMOIRES) B.56.074

Bibliographie des thèses et mémoires géographiques belges (2e édition)

Bruxelles. Commission belge de Bibliogr.
1959. 20,5 cm. ill.

Bibliographica Belgica 42.

GEOGRAPHISCHE

C 9.205

Geographische abhandlungen. Heraus-
gegeben von Prof. Dr. Albrecht Penck in
Berlin.

Bd

X(1)

Leipzig & Berlin, B.G. Teubner, 1914,
27,5 cm.

GEOGRAPHISCHE...

B 22.145

Geographische schriften. I à VII

Leipzig, 1929-1935

voir grande fiche

GEOGRAPHISCHE ZEITSCHRIFT

B 39.746

Geographische Zeitschrift. Begr. Alfred HETTNER. Hrgb. Albert KOLB, Gottfried PFEIFER, Ernst PLEWE, Erich OTREMBA, Carl SCHOTT.

Wiesbaden, 1963 (51) - 1965 (53); 25 cm.

1964 (52, 2) manque.

GEOGRAPHISCHE BEITRAEGE

B 49.853

Leipziger geographische Beiträge. Prof.Dr.
Edgar Lehmann zum 60. Geburtstag. Texte + plan
ches.

(Leipzig), (Deutsch. Inst. Länderkunde, Geogr.
Inst. Karl-Marx-Univ.), 1965, 24,5 cm.

Die Berkeleyer geographische Schule im Spiegel
der unter Leitung und Anregung von C. O. Sauer
hervorgegangenen Dissertationen 1927—1964.

In: Geographische Zeitschrift. Jg 53, H. 1.
Wiesbaden 1965. S. 74—77.

P5476

GEOGRAPHISCHEN MITTHEILUNGEN. P. 1538.

Ergänzungsheft zu Petermanns
Geographischen Mittheilungen.

Gotha Alle^gme R.F.A.
1892 (IOI) 24 cm.

GEOGRAPHISCHES

A.6.025

Geographisches Taschenbuch und jährweiser für
Landerkunde 1962/63. Herausgegeben von E.Meynen.

Wiesbaden, F.Steiner verl., 1962.

GEOGRAPHY & BOUNDARIES

B.56.590

Geography and its boundaries. La géographie
et ses frontières. Geographie und ihre
Grenzen. (in memory of Hans Boesch).

Bern. Kümmerly & Frey. 1980. 24,5 cm. ill.

GEOGRAPHY (DICTIONARY).

B. 51.594

A dictionary of Geography. Definitions and explanations of terms used in physical geography.

New York. F. A. Praeger. 1967. 22 cm. ill.

GEOGRAPHY.

A. 7.082

Geography of great Britain and Ireland.

London. Blackie and Son. s.d. 18 cm. ill.

The new century geographical readers. IV c.

GEOGRAPHY.

A. 7.082

Geography of Greater Britain.

London. Blackie and Son. s.d. 18 cm. ill.

The new century geographical readers VI.

GEOGRAPHY...

C 347

The Fauna and Geography of Maldivie
and Laccædive Archipelagoes, being the
account of the work carried on and of
the collection made by an expedition du
ring the years 1899 and 1900, by J.S.
Gardiner.

Cambridge, Univ. Press, 1903-1905
vol., 28X21,5 cm.

GEOGRAPHY...

B 22123

Geography in newspapers and periodicals.

(Manchester), (1891).

4 p., fig., 24 x 16,5 cm.

(dans Journ. Manch. Geogr. Soc., 1891)

GEOGRAPHY...

B 41.736

Geography in the Twentieth Century.
A study of Growth, Fields, Techniques,
Aims and Trends.

New York, London, Philosoph. Libr. (1951)
630 p., 56 fig., 22X15 cm.

GEOGRAPHY...

P 3628

Geography of the Northlands. Edited by
George H.T. Kimble et Dorothy Good.

London, Chapman et Hall (1955).

534p., 47fig., 73pl., 24x15, 5cm.

dans: "Spec.public.Americ.Geogr.Soc."n°32

GEOGRAPHY.

B/ 53.617

+ INTERNATIONAL GEOGRAPHY.

The international Geography. Section II Europe
excluding the British Isles.

London. Macmillan & Co. 1907. 22 cm. ill.

GEOHIMIJA

P. 5521

Geohimija i metallogeniceskaja specialzacija instruzivov Adzarii. Géochimie et spécialisation métallogénique des intrusions d'Adzarij.

Tbilisi. 1969. 25 cm. ill.

in: Akademija nauk gruzinskoj SSR. Geologiceskuj institut Trudy (série nouvelle). fasc. 20.

GEOKHIMICHESKOE ISSLEDOVANIIJA.

P.2.217

Geokhimicheskie issledovaniya osa dochnykh porod dlja reshenija geologicheskikh Zadach.

Leningrad. 1978. 21,5 cm. ill.

Trudy Vsesojuz Ordena Lenina Nauchno Issledov Geologicheskii Institut (Vsegei). N.S. 195.

GEOKHIMIJA LITOGENEZA
LITOGENEZA

P.149

Geokhimiya litogeneza v uslovijakh serovodorodnogo zarazhenija. Chernoe more.

Novosibirsk. Akad.Nauk SSSR. Sibirskoe otdeleni
1988. 25 cm. ill. Trudy Inst. Geologii i Geofiziki. 705.

GEOKHIMIJA NEKOTORYKH
NEKOTORYKH RUDMYKH

P.5.521

Geokhimiya nekotorykh rudmykh i redkikh elementov
v magmaticeskikh porodakh gruzii.

Tbilisi. Akad. Nauk Gruzinskoj SSR. 1987. 21,5 cm.
ill. Trudy Geologicheskij Inst. im A.I.
Dzhanelidze. N.S. 95.

GEOKHIMLIJA OSADOCHNYKH

A. 8.031

Geokhiliya Osadochnykh porod.

Leningrad. 1977. 20 cm. ill.

Nauchno Issledovatel'skii Institut Geologii Arktiki
Ministerstva Geologii SSSR. N° factice 1977(3).

550.4

551.461.8

GEOKHIMIJA REGIONA

P.2.217

Geokhimiya Regiona Bajkalo-Amurskoj Magistradi
Sbornik nauchnykh statej.

Leningrad. 1983. 21 cm. ill.

Trudy Vsesojuznoj Ordena Lenina Nauchno-issledovatel'skij Geolog.Inst.imeni. A.P. Karpinskogo (Vsegei) N.S. T. 323.

GEOKOMPLEKSY BOLGARII
JURSKIE OSADOCHN'IE

P.5.521

Jurskie Osadochn'ie Geokompleksy Bolgarii in
Gruzii.

Tbilisi. Akad. Nauk. Gruzinskoj SSSR. 1984. 25,5 c
ill. Trudy Geologicheskij Inst. im A.I.
Dzhanelidze. Novaja serija. 84.

GEOLOG KREJCI
KREJCI, J.

A.8.818

Geolog Jan Krejci. Sbornik praci k 100 vyroci
umrti Jana Krejci.

Praha. Ustredni Ustav Geol. 1987. 20 cm. ill.

GEOLOGE

B. 51.307

Der Geologe.

Leipzig (Allemagne), 1910-1927 (1-40), 25 ca.

A cessé de paraître.

GEOLOGEN-KONGRESS

C. 14781

~~D. 49.074~~

Exkursionen in Oesterreich. IX. Internationaler Geologen - Kongress 1903

Wien, 1903, 24 cm., ill.

P.3.772

Geologen der Goethezeit.

Leipzig.1979. 24 cm. ill.

Abhandlungen des Staatlichen Museums für
Mineralogie und Geologie zu Dresden.

Band 29.

GEOLOGI


B 48.452

Geologi. 2e oplag. Af: H.Wienberg

RASMUSSEN, Henning SØRENSEN, Asger BERTHELSEN, Jorgen ESPERSEN.

København, Jul. Gjellerups forlag, 1961,

23,5cm, ill.



GEOLOGI DOKEMBRIJA.

P. 2.217

Problemy geologii Dokenbrija baltiiskogo
schsita i pokrova russkoj platformy.

Leningrad. 1971. 22 cm. ill.

Trudy Vsesjuznogo ordena Lenina Nauchno-
Issledovatel'skogo Geologicheskogo Instituta
(VSEGEI) N.S. 175.

GEOLOGI SIBIRI.

C. 18.249

Materialy y regional'noj Geologii Sibiri.

Novosibirsk. 1970. 26,5 cm. ill.

Trudy Sibirskogo Nauchno-issledovatel'skogo Instituta
Geologii, Geofiziki i Mineral'nogo Syr'ya Vyp 110.

GEOLOGIA

B.60.487

Geologia Juznej a Vychodney Oravy. + 3 k.

Bratislava. Geologicky Ustav Dionyza Stura.1993.
24 cm. ill.

GEOLOGIA.

P. 3.850

Geologia de la region entre el Antiforme del
Narcea y la Cuenca Carbonifera Central.
II. Transversal de la Costa Asturiana.

Oviedo. 1976. 24 cm. ill.
Trabajos de Geologia n° 8.

1964. Geologia da parte sul da serra de Jacobina, Bahia, Brasil, por Gerhard W. LEO, Dennis P. COX e Joao Paulo Penna CARVALHO.

Rio de Janeiro, 1964, 23 cm., ill.

Divisao de Geologia e Mineralogia, Boletim, n° 20

GEOLOGIA

P. 1463

1962. Segundo Congreso Nacional de Geología Lima,
15a a 19 de Diciembre de 1960. Anales - Parte II
e Parte III.

Lima, 1962, 25cm., ill.

Boletín de la Sociedad Geológica del Perú, Tomo
37, 38.

GEOLOGIA

P.5.140

Geologija i neftegazonosnost' Kamehatki.

Leningrad. 1980. 23 cm. ill.

Trudy Vsesojuznogo Neftanogo Nauchno-
Issledovatel'skogo Geologorazvedochnogo
Inst. (VNIGRI) 1980(5).

GEOLOGIA ARGENTINA.

A. 7.446

Geologia regional Argentina.

Cordoba. 1972. 23,5 cm. ill.

Academia Nacional Ciencias. Centenario de su
Fundacion 1869-1969.

GEOLOGIA BASICA

C.22.735

Geologia basica, prospecção geoquimica e por
concentrados de bateia na Região Tapajos-Maués.

Belem. 1977. 27 cm. ill.

Departamento de Recursos Naturais SUDAM. 429 pp.

GEOLOGIA CUBA.

C. 21.829

Contribucion à la geologia de Cuba.

La Habana. 1974. 26,5 cm. ill.

Publicacion especial n° 2. Academia de Ciencias
de Cuba. Instituto de Geologia y Paleontologia.

GEOLOGIA (CUBA). .

C. 21.829

Geologia de los yacimientos minerales utiles de
Cuba.

La Habana. 1974. 27 cm. ill.

Academia de Ciencias de Cuba. Instituto de Geologia
y Paleontologia. Publicacion especial n° 3. 161 pp.

553

GEOLOGIA
CONGRESSO BRASILEIRO GEOLOGIA
CONGRESSO GEOLOGIA

P. 3972.

O XIX Congresso Brasileiro de Geologia.

RIO DE JANEIRO.

1965. 23cm.

Divisao de Geologia e Mineralogia
Departemento Nacional da Producao Mineral
Ministerio das Minas e Energia. Avulso n°40.

GEOLOGIA

P. 3038

CONGRESSO BRASILEIRO GEOLOGIA

CONGRESSO GEOLOGIA

1966. O.XX Congresso Brasileiro de geologia.

Rio de Janeiro, 1966, 22,5 cm., ill.

Sociedade Brasileira de Geologia Nucleo do Rio de
Janeiro Publicação n° 1.

GEOLOGIA CONGRESSO 1967
CONGRESSO BRASILEIRO GEOLOGIA

P. 2443.

XXI Congresso Brasileiro de Geologia.
Programa resumo das comunicações roteiro
das excursões. 30-10 à 4-II-1967.

CURITIBA.

s.d. 23cm. ill.

Boletim Paranaense de Geociencias. n°26.

GEOLOGIA DO ESTADO

P. 476

Geologia do estado de São Paulo

I. Explicação do mapa geológica

II. Fundamentos geológicos do relevo paulista

São Paulo, 1964, 23cm., ill.

Boletim Instituto geográfico e geológica
n°41.

GEOLOGIA ECONOMICA.

P. 475

Geologia econômica de parte da região do médio São Francisco, nordeste do Brasil.

Rio de Janeiro. 1970. 23 cm. ill.

Divisão de Fomento da Produção Mineral.
Boletim n° 140.

1966. Geologia estratigrafica estrutural e economica da area do "projeto araguaia". Octavio BARBOSA, J.R. DE ANDRADE RAMOS, Franklin DE ANDRADE GOMES, Reinhard HELMBOLD.

Rio de Janeiro, 1966, 30 cm., ill.
Monografia. Ministerio das Minas e energia.
Departamento nacional da producao mineral.
Divisao de Geologia e Mineralogia. N° XIX.

GEOLOGIA GENERAL

Geologia General y depositos de fos-
fatos del distrito de Concepcion del
Oro, estado de Zacatecas, por cleaves
L.ROGERS y ZOLTAN de CSERNA, Eugenio
Tavera AMEZCUA, Salvador ULLOA.

Mexico, 1957.

P.5.062

Geología y geoquímica del margen continental del Atlántico Sudoccidental. Informe final del Taller de Trabajo organizado por la Unesco en Montevideo, Uruguay del 2 al 4 de diciembre de 1980.

Paris. 1981. 29,5 cm.

Informes de la Unesco sobre ciencias del mar 12/

GEOLOGIA GOA.

B 47.159.

A Geologia de Goa. Consideracoes e controversias.

Lisboa, Junta Investig. Ultramar, 1960.
197 p., 22 cm.

GEOLOGIA...

Geologia nell'Africa orientale.(1943).
voir

Giotto Dainelli

GEOLOGIA NEFTEGAZONOSNOST.

P. 3825

Geologija i neftegazonosnost' Enisejn
Khatangskogo progiba. (Sbornik Statei).

Leningrad. 1971. 28 cm. ill.

Nauchno-Issledovatel'skij Institut Geolo-
gii Arktiki. NIIGA 185.

GEOLOGIA PRE-DEVONIANO

P. 2443.

BIGARELLA, J.J.

SALAMUNI, R.

PINTO, V.M.

Geologia do pré-devoniano e intrusivas
subsiquientes da Porção oriental do estado
do Paraná. Editato por : JJ. BIGARELLA,
R. SALAMUNI, V.M. PINTO.

CURITIBA.

1967. 23cm. ill.

Bolitim Paranaense de Geociencias. nos.23à25.

GEOLOGIA PRIBREZHNYKH

A.8.160

Geologija probrezhnykh zon Morka (Sbornik
nauchnikh Trudov).

Leningrad. 1978. 20 cm. ill.

Nauchno-Issledovatel'skii Institut Geologii
Arktiki.

1966. Geologia da Quadricula de Caçapava do Sul Rio Grande do Sul. Brasil por M. RIBEIRO, P.R. BOCCHI, P.M. FIGUEIREDO, R.I. TESSARI.

Rio de Janeiro, 1966, 23 cm. ill.

in: Boletim Ministerio das Minas e Energia,
Departemento Nacional da Produção Mineral,
Divisao de fomento da Produção Mineral.
no. 127.

GEOLOGIA MANTOS

P. 3850

Geologia de la region de Mantos al E. da la Cuenca carbonifera central (Cord. Cantrabrica).

Oviedo. 1967. 24 cm. ill.
in: Trabajos de Geologia,
no. 1.

GEOLOGIA

P. 4890

Geologia della Valle dell'Ansiei e dei gruppi M.
Popera - Tre Cime di Lavaredo (Dolomiti Orientali)
/ Pompeo Casati, Flavio Jadoul, Alda Nicora, ...
[e.a.]

Milano : Istit. di Geol. e Paleont. dell'Univ.
degli Studi di Milano, 1982. - pp. 371-510 : ill.
; 24 cm.

(Pubblicazione : Nuova Serie N° 364)

Overdruk uit Riv. Ital. Paleont. vol. 87, n° 3.

Extrait de Riv. Ital. Paleont. tome 87, fasc. 3.

GEOLOGIA Y VOLCANOLOGIA.

B. 53.949

Geologia y Volcanologia de las Islas
Canarias/ Geology and Volcanology of
the Canary Islands (4 vol.).

Madrid. Instituto "Lucas Mallada".
1968. 24 cm. ill.

1963. Geologia y yacimientos minerales del distrito de Pachuca real del Monte estado de Hidalgo Mexico, por A.R. GEYNE, Carl FRIES Jr., Kenneth SEGERSTROM, R.F. BLACK, J.F. WILSON, et Alam PROBERT.

Mexico. 1963. 30 cm. ill.

in: Consejo de Recursos Naturales no Renovable
Publicacion 5 E.

GEOLOGIA WESTERN MONGOLIA

C. 20.047

Mesozoic and Cenozoic Geology of Western
Mongolia.

Moskva. Izdat. Nauka. 1970. 26,5 cm.ill.
The Joint Soviet-Mongolian Scientific
Research Geological Expedition.
Transactions 2.

1964. Geologia y Yacimientos Minerales del Distrito del Concepcion del Oro y Avalos, Zacatecas, por E. MAPES VAZQUEZ, S. ZAMORA MONTERO, Y GERONIMO GODOY.

Mexico. 1964. 30 cm., ill.

Consejo de Recursos Naturales no Renovables. Publicacion. n° 10 E.

GEOLOGIA ZONA OTRANTO

P. 1856

1966. Geologia della zona tra Otranto e S. Cesarea
terme (prov. di Lecce) T. LARGAIOLLI, G. MOZZI,
M. NARDIN, D. ROSSI.

Ferrara, 1966, 24,5 cm., ill.

Publicazioni dell'Istituto di Geologia dell'
Universita di Ferrara. X 6.

GEOLOGIA

C.I8.053

Geologia y yacimientos minerales del
distrito de Pachuca-Real del Monte,
Estado de Hidalgo, Mexico

Mexico, 1963, 30 cm., ill.

Publicacion. Consejo de Recursos
Naturales no Renovables, 5E

GEOLOGIAE

B.48.664

Summa Brasiliensis Geologiae

Sao Paulo, 1946, 23 cm., ill.
Vol.I, fasc.2,5


GEOLOGIC...

C I7.745

Geologic activity of microorganisms
Editor S.I. KUZNETSOV.

New York, Consultants Bureau, 1962, 28cm,
ill.

in: Transactions(Trudy) of the Institute o:
Microbiology, no 9.



Z. 1260

GEOLOGIC

Geologic atlas of the United states.

Folio: Deming (New Mexico), Ouray (Colorado).

Washington, U.S. Geological Survey, 1907-1917,
54,5cm.

GEOLOGIC ATLAS.

C. 20.705

Environmental Geologic Atlas of the Texas
Coastal zone. Galveston - Houston Area.

Austin. 1972 - 28,5 cm. ill.
Bureau of Economic Geology - University
of Texas.

GEOLOGIC ATLAS.

D. 4.568

Geologic Atlas of the Rocky Mountain Region,
United States of America.

Denver. 1972. - ill.

Rocky Mountain Association of Geologists.

GEOLOGIC ATLAS.

C. 20.705

Environmental Geologic Atlas of the
Texas Coastal Zone.

Texas. 1972. in folio. ill.
Bureau of Economic Geology. The Uni-
versity of Texas.

GEOLOGIC ATLAS.

Z. 719

Geologic Atlas of Texas : Scale :
1/ 250.000

Austin. 1965. in folio. ill.
Eureau of Economic Geology. The Uni-
versity of Texas.

GEOLOGIC DEVELOPMENTS

D 2.761

The geology developments of the Japanese island_s
Chief editors: Masao Minato, Masao Gorai, Mitsuo
Hunamashi.

(Tokyo), Tsukiji Skok.C°,Ltd, (1965), 33 cm., ill.

1969. A descriptive catalog of selected aerea photographs of geologic features in areas outside the United States assembled by Charles R. WARREN, Dwight L. SCHMIDT, Charles S. DENNY, William J. DALE.

Washington, 1969, 29 cm., ill.
Geological Survey Professional Paper, 591.

P.2.439

Geologic Framework of the Ground-Water System in Jurassic and Cretaceous Rocks in the Northern Great Plains, in parts of Montana, North Dakota, South Dakota, and Wyoming.

Washington. 1986. 28,5 cm.

U.S. Geological Survey Professional Paper 1402-B
18 cartes.

GEOLOGIC HYDROLOGIC INVESTIGATION P 627

Geologic and hydrologic investigation at
the site of the Georgia nuclear laboratory
Dawson County, Georgia
by J.W. STEWART, J.T. CALLAHAN, R.F. CARTER
and others.

Washington, 1964, 23 cm., ill.

Geological Survey Bulletin - 1133 F

Geologic Interpretation of Reconnaissance
Aeromagnetic Survey of Northeastern Alaska
by William P. BROSGE, Earl E. BRABB,
Elizabeth R. KING.

Washington. 1970. 22 cm. ill.
in: Geological Survey Bulletin (1 vol. +
1 vol. plates). 1271-F.

GEOLOGIC INTERPRETATION

P. 2439

ANDREASEN, Gordon E.

GRANTZ, Arthur

ZIETZ, Isidore

BARNES, David

1964. Geologic Interpretation of Magnetic and gravity Data in the Copper River Basin Alaska, by Gordon E. ANDREASEN, Arthur GRANTZ, Isidore ZIETZ and David F. BARNES.

Washington, 1964, 29cm. ill.

(Geological Survey Professional Paper 316-H)

C.22.618

Geologic Investigations in the Willis
Mountain and Andersonville Quadrangles,
Virginia.

Charlottesville, Virginia. 1981. 30 cm. ill
Virginia Division of Mineral Resources
Plates for Publication 29. texte + plates.

P.4.848

Geologic Map of Hamilton County
Environmental Geology of Hamilton County.

Tennessee. 1978. 28 cm. ill.

Geology of Hamilton County, Tennessee.
Bulletin 79-Part II.

GEOLOGIC MAPS

P.4.612

Geologic map of Cochise county, Arizona.
Prepared by the Arizona bureau of mines
university of Arizona, Tucson Arizona +
A resume of the geology of Arizona by
Eldred D. WILSON + maps with special
reference to the geologic and mineral maps
of Arizona by J.D. FORRESTER and Richard
T.MOORE + folio of geologic and mineral...

1968. Proceedings of conference on geologic problems of San Andreas fault system, edited by William R. DICKINSON and Arthur GRANTZ.

Stanford, 1968, 25 cm., ill.
Stanford University Publications
Geological Sciences vol XI.

Geologic Reconnaissance of the slate range, San Bernadino and Inyo Counties, California, by George I. SMITH, Bennie W. TROXEL, Cliffton H. GRAY, Jr. Roland von HUENE.

San Francisco. 1968. 28 cm. ill.

in: Special Report California Division Mines and Geology, 96.

1965. Geologic Research on the Bottom Sediments Sampled by the Fifth Japanese Antarctic Research Expedition Takahiro SATO, Yoshiro IWABUCHI, Azuma IIJIM Kaoru OINUMA, Kazuo KOBAYASHI.

Tokyo, 1965, 26cm., ill.

Jare Scientific Reports. Geology. Series C. n° 4.

B.55.742

Geologic Story of Chain O'Lakes State Park.

Bloomington, Indiana. 1988. 23 cm. ill.

Department of Natural Resources Geological Survey
State Park Guide 10.

GEOLOGIC SYSTEMS

C. 17.993

The Geologic Systems: The Quaternary
vol. 1, 2

New York, / London, Wiley, Interscience Publ
1965, 25cm., ill.

GEOLOGIC SYSTEMS

C. 17.9⁹~~18~~

The geologic systems. 1, 2, 3,

New York, Wiley, (Interscience), 1963, 26cm.
ill.

(dépouillement).

GEOLOGICA BALKANICA

B. 46.787

Geologica balkanica. Geologis na Balkanite.

Sofia, 1934(1)-1938(3¹)-

, 24 cm.

BIBLIOGRAFIA GEOLOGICA.. P. 3.961

Bibliografía geológica española (1968).
I. Geología regional.

Barcelona. 1970. 27 cm.

Acta Geologica Hispanica. Ano V. n° 5.

GEOLOGICAL

P. 744

Geological and shallow subsurface geophysical investigations in the Westren Approaches to the English channel by D. CURRY, D. HAMILTON, A.J. SMITH.

London. 1970, 29,5 cm. ill.

in: Natural Environment Research Council
Institute of Geological Sciences Report
no. 70/3.

GEOLOGICAL ATLAS

B. 5I.589

Geological Atlas of Poland. 1:2.000.000.

Warsaw. Geological Institute. 1968. 22 cm. ill.

GEOLOGICAL ATLAS

B. 51.590

Atlas geologiczny przedgorza Karpat
polskich - Geological Atlas of the Polish
Carpathian Foreland.

Warszawa, Instytut geologiczny 1968, 22cm
ill.

XXIII Geologorum Conventus, Praga 1968.

GEOLOGICAL ATLAS. _

D 2.607.

Geological atlas of Poland stratigraphic
and Facial problems

Scale : 1:3.000.000 *q metres*.

Atlas Geologiczny Polski zagadnienia
stratygraficzno.

Facjalne : 1:3.000.000 *q metres*

Fascicules : ,3-7,8, ,10, ,13,

Warszawa, Institut Geologiczny, 1959 -
vol., 32,5 cm.

Geological bibliography of the Netherlands and adjacent countries of importance to the geology of the Netherlands.

Heerlen. Nederland. 1976. 27 cm.

Mededelingen Rijks Geologische Dienst. Nieuwe Serie vol. 27. n° 4.

Geological bibliography of the Netherlands,
Period 1949-1964, idem , May 1968.

Maastricht. 1968. 29 cm.

in: Mededelingen Rijks Geologische Dienst
Nieuwe Serie, no. 19.

GEOLOGICAL BIBLIOGRAPHY
BIBLIOGRAPHY POLAND 1965

P. 330.

ZERO, Ewa
RYKOWA, Janina
BORSKA, Stanisława

Geological bibliography of Poland 1965
Ewa ZERO, Janina RYKOWA, Stanisława BORSKA.

WARSZAWA. 1969. 24cm. ill.

Instytut Geologiczny n°38.

GEOLOGICAL BRANCH.

P. 1.866

Geological Branch, Summary of Activities 1974.

Canberra. 1975. 25 cm. ill.

Bureau of Mineral Resources, Geology and Geophysics.
Report 189.

Geological.

M.F. 46

Geological Branch Summary of Activities 1978.

Bureau of Mineral Resources, Australia, Report 212.
BMR Microform MF 81.

GEOLOGICAL BULLETIN

B 52.314

Geological bulletin.

Tallahassee (Etats-Unis), 1953(35), 22,5cm.

GEOLOGICAL CIRCULAR

C 21.530

Geological circular, Bureau of Economic Geology.
57.

Austin (Etats Unis), 1973(1)- , 28cm.

GEOLOGICAL COMMISSION

C.I6.808

Annual Report of the Geological
Commission. Cape of the Goode Hope.

Cape Town, 1897-1898 (1896-1897),
1901 (1900) -, 25,5.

GEOLOGICAL CONFERENCE.
PROCEEDINGS SEVENTH GUIANA.
SEVENTH GUIANA.

P. 3260

Proceedings of the Seventh Guiana Geological
Conference. November 1966, Paramaribo.
(Enclosures)

's Gravenhage; 1969. 27 cm. ill.
Verhandelingen van het Koninklijke Nederlands
geologisch mijnbouwkundig Genootschap. deel 27.
1 vol planches.

GEOLOGICAL CONFERENCE.
PROCEEDINGS SEVENTH GUIANA.
SEVENTH GUIANA.

P. 3260

Proceedings of the Seventh Guiana Geological
Conference. November 1966, Paramaribo.
(Enclosures in separate cover.)

's Gravenhage. 1969. 27 cm. ill.
Verhandelingen van het Koninklijk Nederlands
geologisch mijnbouwkundig Genootschap. deel 27.

GEOLOGICAL CONGRESS

P 2297

1968. Internationale Geologischer Kongress 1968 in
Prag. International Geological Congress.

Berlin. 1968. 24. ill.

Geologie Zeitschrift gesamtgebiet geolog. Wissen
schaften mit Beiheften. Jahr. 17 Heft 6/7

GEOLOGICAL CONGRESS.

P. 2942

International Geological Congress. Report of
the XXIIIrd Session Czechoslovakia 1968.-
Proceedings. 1- 20.

Prague. Academia. 1968 - 1970. 24 cm. ill.

GEOLOGICAL CONGRESS.

P. 2942

International Geological Congress.XXIII
Session Czechoslovakia 1968- Guide to Excursion
1 à 50.

Praha. Academia Geological Survey of Czechoslovakia. 1968. 20 cm. ill.

GEOLOGICAL CONGRESS.

P. 2942

Problems of the geology of the Upper Silesian Basin, the Boskovice Furrow and the Plzen Basin.

Prague. Charles University. 1968. 20 cm. ill.
International Geological Congress, 23d Session
Czechoslovakia 1968.

GEOLOGICAL CONGRESS.

P. 2942

Review of papers published by members of the faculty of Sciences at the Charles University in geological branches 1958-1968.

Prague. Charles University. 1968. 29 cm.
International Geological Congress 23d
Session. Ceskoslovakia 1968.

GEOLOGICAL CONGRESS

P 2.942

Trilobite. Congress journal of the Charles
University. XXIII Geologorum Conventus.
Praga 1968.

Pragae (Tchécoslavaquie), 1968(1)-1968(6),
30cm.

International Geological Congress. 23th session.
Ceskoslovakia 1968.

GEOLOGICAL CORRELATION

C. 19.981

Recommandation on stratigraphical classification prepared on behalf of the British National Committee for Geology by the Geological Society of London. Submitted to the International Union of Geological sciences (Prague 19 - 28 August 1968)

London, The Royal Society 1968, 25,5cm.
International Geological Correlation Program
United Kingdom Contribution.

GEOLOGICAL.....

B.45.597

Geological dictionary. (geolofichesky Slovar)
Russe. T.II. M -Z.

M^oscou, 1955.

vol., 22,5 X 18 cm.

GEOLOGICAL DICTIONARY

C.22.453

Geological dictionary. Słownik geologiczny
Geologischeskii Slovar. Dictionnaire de
géologie. Geologisches Woerterbuch.

Warszawa. Wydawnictwa Geologiczne. 1970. 24,5 cm.
1439 pp.

GEOLOGICAL DICTIONARY

A. 6.630

Russian-English geological dictionary
Russko Angliiskii geologicheskii slovar.

Moscow, Centre Editorial Board Fizmatzig
1960, 20,5cm.

P.5.909

The Geological and the Economic Evaluation
of Abu Tartur Phosphorite Deposit Western
Desert, Egypt.

Cairo. 1977. 27 cm. ill.
Annals of the Geological Survey of Zgypt.
vol. VII.

1967. Geological and engineering investigations
in Poland? vol. IV.

(Texte polonais. English Summary).

Warszawa. 1967. 24 cm.ill.

in: Instytut Geologiczny Biuletyn.

198.

GEOLOGICAL EXPEDITION.
+ REPORT.

P. 2.463

Report on the 1969 geological expedition to
Scoresby Sund, East Greenland.

København; 1970. 23,5 cm. ill.

Grønlands Geologiske Undersøgelse. Rapport nr 30/
The Geological Survey of Greenland. Report n° 30.

GEOLOGICAL EXPEDITION.

P. 2.463

+ REPORT.

Report on the 1970 geological expedition to
Scoresby Sund, East Greenland.

København. 1971. 23,5 cm. ill.

Grønlands Geologiske Undersøgelse. Rapport nr 37.

The Geological Survey of Greenland. Report n° 37.

GEOLOGICAL EXPLORATION

C 16,355

Report of the Geological Exploration of the fortieth Parallel made by order of the Secretary of War under the Direction of Brig & But. Major General A.A.Humphreys by Clarence King. .

Washington (Etats-Unis), Government Printing Office, 1878(1)-1880(6), 30cm, ill. .

Professional papers of the Engineer Department U.S. Army.n°18.

Lac.

P.3.760

Geological and Geomorphological evidences of the
Warta Glaciacion in Central Poland.

Lodz. 1992. 23,5 cm. ill.

Acta Geographica Lodziensia Nr. 63.

GEOPHYSICAL INVESTIGATION

C 19.441

Geological and geophysical investigation of Japan
Trench and Izu-Ogasawara Region, + 3 c.

Tokyo, University, Ocean Research Institute, 1991,
25, 5cm, ill.

Preliminary report of the Hakuho Maru Cruise
KH 90-1, June 25-July 28, 1990.

GEOLOGICAL GEOPHYSICAL

C 19.441

Geological and geophysical investigation of Japan
Trench and Izu-Ogasawara Region. + 3 c.

Tokyo, University, Ocean Research Institute, 1991 ,
25,5cm, ill.

Preliminary report of the Hakuho Maru Cruise
KH 90-1, june 25-july 28, 1990.

GEOLOGICAL-GEOPHYSICAL

D.4.695

Geologog-geofizicheskkii Atlas indiiskogo Okeana
Geological-geophysical Atlas of the Indian
Ocean.

Moskva. 1975. 66 cm.ill.

Akademija Nauk S.S.S.R. Academy of Sciences U.S.S.R.
Main Administration of Geodesy & Cartography.

P.5062

Geological and geophysical investigations in the
Mediterranean and Black Seas.

Initial results of the "Training through Research"
Cruise of RV Gelendzhik in the Eastern Mediterranean
and the Black Sea (June-July 1991).

Paris. 1991. 29,5 cm. ill.

Unesco reports in marine science. 56.

GEOLOGICAL GEOPHYSICAL

D.5.008

International geological-geophysical atlas of the Atlantic Ocean. Mezhdunarodnyj geologo-geofizicheskiy atlas Atlanticheskogo Okeana.

Moscow/Moskva. 1989-1990. 66 cm. ill.

IOC(of Unesco), Min.Geol.USSR, Ac.Sc.USSR, GUGK MOK(Junesco), Mingeo SSSR, AN SSSR, GUGK SSSR.

GEOLOGICAL GROUPS

P. 2.261

Ecological Groups of Deep-Sea Animals off
Southern California by Alfred W. EBELING
Richard M. IBARA, Robert J. LAVENBERG,
F. James ROHLF.

Los Angeles, 1970, 27cm., ill.
Bulletin of the Los Angeles County Museum
of Natural History Science n°6

GEOLOGICAL GUIDE

B. 51.392

Geological guide to Oslo and district + carte

Oslo, 1966, 19,5cm., ill.

GEOLOGICAL.....

C 16.283

Geological history of the Netherlands.
Explanation to the general map of the Ne-
therlands on the scale of 1:200.000

's Gravenhage, 1956

147 p., 16 photos, 29,5X21 cm.

GEDLOGICAL..L...

C 16.255

Geological history of the Netherlands.
Explanation to the general map of the
Netherlands on the scale of 1:200.000

's Gravenhage, 1956

147 p., 16 photos, 29,5X21 cm.

GEOLOGICAL HISTORY W. CANADA.

D. 4445

NELSON, S.J.

AUSTIN, Grey, H.

GLAISTER, R.P.

Mc GROSSAN, R.G.

1964. Geological history of Western Canada.

Calgary. Alberta Society of Petroleum
geologists., 1964, 38, 5cm, ill.

GEOLOGICAL

C.I7.9I7

The Institute for Geological and Geo-
physical Research

Beograd, 1959, 27 cm., ill.

GEOLOGICAL

C.I7.9I8

The Institute for Geological and Geo-
physical Research

Beograd, 1959, 27 cm., ill.

GEOLOGICAL

C.I7.9I9

The Institute for Geological and Geo-
physical Research

Beograd, 1959, 27 cm., ill.

GEOLOGICAL INSTITUTE.

A. 6.945

List of publications 1945-1971 Instytut
Geologiczny/ Geological Institute Poland.

warsaw. Geological Institute Poland. 1972.

16,5 cm.

GEOLOGICAL INTERPRETATION

P 4.914

Geological interpretation of aeromagnetic profiles from the Canadian Arctic Archipelago, by A.F. Gregory, Margaret E. Bower, and L.W. Morley.

Ottawa, 1960.

13 p., ill., 25 cm.

(in: Geological Survey of Canada, Dpt. Mines and Technical Surveys: Paper 60-6).

GEOLOGICAL INVESTIGATIONS

C. 15402

Geological investigations by the Australian National Antarctic Research expeditions 1965, by D.S. TRAIL, I.R. MC LEOD, P.J. COOK, G.R. WALLIS.

Melbourne. 1967. 24 cm. ill.
in: Anare Scientific Reports .
Series A. (III).
Geology Publication no 100.

C.15.048

Geological investigations by the Australian
national antarctic research expeditions 1965;
by D.S. TRAIL and others.

Australian National Antarctic Research Expedition
(ANARE)

SERIE A, vol. III : Geology Scientific Reports

Melbourne, Ant. Div. Dep. Ext. Affairs, 1967, fasc.100
8°, pp.48, ill., tabl.

(broch.)



GEOLOGICAL INVESTIGATIONS
AUSTRALIAN NATIONAL
ANTARCTIC RESEARCH EXPEDITIONS

P. I866.

STRAIL, D.S.

Mc.LEOD, I.R.

COOK, P.J.

WALLIS, G.R.

Geological Investigations by the Australian
National Antarctic Research Expeditions, I965
by D.S.STRAIL, I.R.Mc.LEOD, P.J.COOK &
G.R.WALLIS.

CANBERRA.

I967. 24cm. ill.

Report Bureau Mineral Resources, Geology &
Geophysics. n°II8.

GEOLOGICAL INVESTIGATIONS.

P 3513

1966. Caribbean Geological Investigations, by H.H. HESS, Carl O. BOWEN, Thomas W. DONNELLY, John T. WHETTEN, E.R. OXBRUGH.

New York, 1966, 24,5 cm., ill.

in" Geological Society of America Memoir "98.

GEOLOGICAL JOURNAL

B 53.405

Geological journal.Special issues.

Liverpool (Royaume-Uni), 1969(2)- , 24,5cm.

Geological Kinematics and Dynamics in honour of
the 70th birthday of Hans Ramberg.

Uppsala. 1988. 25 cm. ill.

Bulletin of the Geological Inst. of the Univ. of
Uppsala New Series vol. 14.

GEOLOGICAL LITERATURE.

C. 18.705

Geologitjeskaja Literatura S.S.S.R. Bibliografitjeskij ezhegodnikh za 1967 god.
Tom. 1.2. / Geological Literature of U.S.S.R.
Bibliographical Yearbook for 1973 yea 1.2.

Leningrad. Nedra. 1973.

Vsesojuznaja Geologitjeskaja Biblioteka.

C.18.705

Geological Literature of USSR. Bibliographical
Yearbook for 1985 year. Volumen II.

Leningrad. 1990. 26 cm.

Ministry of Geology of USSR. All-Union Geological
Library.

Swedish Geological Literature 1958-1963.
Edited by Walter LARSSON.

Stockholm. 1968. 24 cm.

in: Sveriges Geologiska Undersökning Avhand-
lingar och Uppsatser, Serie C. Arsbok 62,
nr. 630, nr. 1.

GEOLOGICAL.....

C.I5.500

Geological Map of the Netherlands.- Scale I :
600.000. Explanatory text and Summary in English.

's Gravenhage, 1947.

p., fig., I carte, 28,5 X 20,5 cm.

GEOLOGICAL...

P 4699

Geological Map of South America (II)

Geol.Soc., 1945
planches

" Geol.Soc. of America - Spec.Papers " :
61.

GEOLOGICAL MAP
OWYHEE REGION
KITTLEMAN, L.R.

P. 2464.

GREEN, A.R.

HADDOCK, G.H.

HAGOOD, A.R.

JOHNSON, A.M.

Mc. MURRAY, J.M.

RUSSEL, R.G.

WEEDEN, D.A.

Geological map of the Owyhee region Malheur
County, Oregon I: I25.000, by

GEOLOGICAL MAPS & REPORTS
GUIDE PREPARATION GEOLOGICAL MAPS
BLACKADAR, R.G.

P. 2071

1968. Guide for the preparation of geological maps and reports, compiled by R.G. BLACKADAR Revised edition 1968.

Ottawa, 1968, 28 cm.

Geological Survey of Canada Departt. Energy, Mines & Resources Miscellaneous Report 16

GEOLOGICAL...

B 44.222

The Geological Museum of the South Dakota State School of Mines.

South Dakota, 1932

24 p., fig., 22 x 10 cm.

GEOLOGICAL NEWS

B 46.171

The geological news.

London, 1939-1953, 22cm, ill.

N°4,5,7,13 à 15.

GEOLOGICAL NOMENCLATURE.

B 46.771

Geological nomenclature. Edited by A.A.G.
Schieferdecker.

Gorinchem, Royal Geological & Mining Society
of the Netherlands, 1959

523 p., 24,5 cm.

GEOLOGICAL NOMENCLATURE

B 46.840

Geological nomenclature. Edited by A.A.G
Schieferdecker.

Gorinchem; J. Noorduijn en zoon, 1959
523 p., 24,5 cm.

GEOLOGICAL NOMENCLATURE

B 46.506

Geological nomenclature.- Edited by A.A. Schieferdecker.- Royal geological and Mining Society of the Netherlands.

Gorinchem, J. Noorduijn en Zoon N.V., 1959
523 p., 24,5 cm.

GEOLOGICAL NOTE.

C. 20.752

Geological notes in explanation of
the tectonic map of Australia.

Canberra. 1962. 25 cm.

Bureau of Mineral Resources, Geology
& Geophysics.

GEOLOGICAL PAPERS.

P. 1'.892

Geological Papers 1970-71.

Canberra. 1973. 25 cm. ill.

Bureau of Mineral Resources, Geology & Geophysics.
Bulletin 139.

GEOLOGICAL...

C 16.212

Geological, Petrographical and Palaeontological Results of Explorations, carried out from September 1917 till June 1919 in the Island of Ceram.

By L. Rutten and W. Hotz.

1t. serie: Petrography.

2d. serie: Paleontology.

3d. serie: Geology.

Amsterdam, 1923-1946

fascicules, 29 x 23,5 cm ;

GEOLOGICAL PHENOMENA
SPECIAL ISSUE DEEP-SEATED
FOUNDATIONS GEOLOGICAL

P. 5495.

Special Issue deep-seated foundations of
Geological phenomena. International Union of
Geological Sciences. International Upper
mantle Committee. Project. Scientific Report
n°24.

AMSTERDAM.

1969. 24cm. ill.

Tectonophysics. vol.7 n°5-6.

GEOLOGICAL PROBLEMS

P. 4778

1965. Geological problems in lunar research.

New York, 1965, 23 cm., ill.

Annals of the New York Academy of Sciences. Vol.
123, art. 2.

GEOLOGICAL PUBLICATION

C 20.754

Special geological publication. Caribbean Research Institute.

St. Thomas (Virgin Island), 1970(1)- , 28cm.

GEOLOGICAL RECONNAISSANCE.

P. 1866

Geological Reconnaissance of the Rawlinson
and Macdonald 1: 250.000 sheet areas, Western
Australia, by A.T. WELLS, D.J. FORMAN, and
L.C. RANFORD.

Canberra.

1964. 24 cm. ill.

Bureau of Mineral Resources, Geology and
Geophysics. Report n° 65.

GEOLOGICAL REPORT

C 20.137

Geological report Ontario Department of Mines.

Toronto (Canada), 1968(66), 25,5cm.

Lac.

Geological Research in Carpathians.
Vol. XI. (English summaries)

Warszowa 1966. 24cm. ill.

Instytut Geologiczny-Biuletyn N°I99.

Geological Research in Lower Silesia.
vol. XV.

Warszawa. 1969. 23,5 cm. ill.
in: *Bulletyn Instytut Geologiczny*, 217.

GEOLOGICAL RESEARCH

P. 333

Geological Reserach in Lower Silesia.
vol. XVII.

Warszawa. 1968. 24 cm. ill.

in: Instytut Geologiczny Biuletyn 227.

1968.Z badan geologicznych na dolnym slasku.Geological research in lower Silesia vol.XVI.

Warszawa.1968.24.ill.

Bulletin Instytut geologicznu.222.

GEOLOGICAL RESEARCH.

P. 333

Z Badan Geologicznych Regionu Dolnoslaskiego
T. XVIII/Geological Research in the Lower
Silesian Region T. XVIII.

Warszawa.

1969. 24 cm. ill.

Instytut Geologiczny. Biuletyn 230.

GEOLOGICAL RESEARCH.

P. 353

Z Badan Geologicznych w Karpatach Tom XIV/
Geological Research in Carpathians vol. XIV.

Warszawa.

1970. 24,5 cm. ill.

Instytut Geologiczny. Biuletyn 248.

1967. From the geological researches in Swiety krzyz Mts. region. vol. VII.

(Texte polonais. English summary).

Warszawe. 1967. 21 cm. ill.

in: Instytut Geologiczny Biuletyn
206.

1965. Z Badan Geologicznych na Dolnym Slasku
tom XII.

From the geological Researches in Lower Silesia.

Warszawa, 1965, 24cm., ill.

Instytut Geologiczny Biuletyn 191.

1966. From the geological Researches in Lower Silesia. vol XIII Zygmunt GORZYNSKI, Teresa OBERC-DZIEDZIC, Josef PIATKOWSKI.

Warszawa, 1966, 24 cm., ill.

Instytut Geologiczny. Biuletyn 196.

From the geological researches in Lower Silesia. tom. XIV.
(English summaries).

Warszawa. 1962. 24 cm. ill.
in: Instytut Geologiczny Biuletyn,
214.

1965. Z. Badan Geologicznych na dolnym Śląsku From
the geological Researches in Lower Silesia. vol. XI.

Warszawa. 1965. 24 cm., ill.

Instytut Geologiczny Biuletyn. n° 185.

GEOLOGICAL RESEARCH.
+ Z BADAN GEOLOGICZNYCH.

P. 333

Z badan geologicznych Regionu Swietokrzy-
skiego/ Geological Research in the Gory
Swietokrzyskie Region.

Warszawa. 1971. 24 cm. ill.
Instytut Geologiczny. Biuletyn 242.

GEOLOGICAL RESULTS

P. 5234

Geological results of the Polish 1957-58-59
60, Spitsbergen expedition, edited by K.
BIRKENMATER,

Warszawa. 1968. 24 cm. ill.
in: *Studia Geologica Botanica*,
vol. XXI.

1965. Geological Results of the Polish 1957-1958, 1959, 1960. Spitsbergen Expeditions, edited by K. BIRKENMAJER. Part V: W. SMULIKOWSKI. Petrology and some structural data of lower metamorphic formations of the Hekla Kock, Succession in Hornsund, Vestspitsbergen.

Warszawa. 1965. 24 cm., ill.
Studia Geologica Polonica. vol. XVIII.

GEOLOGICAL SCIENCE

C.22.890

International Union of Geological Sciences
Directory 1979.

Ottawa. I.V.G.S. 1979. 28 cm.

GEOLOGICAL SCIENCES.

P 4914

1966. Current research in the Geological Sciences in
Canada 1965-66

Ottawa, 1966, 24,5 cm.

in: " Geological Survey of Canada, Departm. Energy,
Mines and Resources, Paper 66-53.

GEOLOGICAL SCIENCES

B 52.447

International Union of Geological Sciences.
Series A.

1969 (1)

GEOLOGICAL SCIENCES

P. 4914

National advisory Committee on Research in the
Geological Sciences, Seventeenth Annual Report 1966-
67, Annual Review and Reports of Subcommittees.

Ottawa. 1968. 25 cm.

in: Geological Survey of Canada, Paper 67-71.

GEOLOGICAL SCIENCES

B. 51.165

A National System for storage and retrieval of geological data in Canada A report by the Ad Hoc Committee on storage and retrieval of geological data in Canada.

Ottawa, Geol. Surv. Canada, 1967, 25cm., ill.
National Advisory Committee on research in the geological sciences.

GEOLOGICAL SCIENCES

P. 4914

Current research in the Geological Sciences in Canada 1967-68, compiled by J.F. HENDERSON.

Ottawa. 1968. 25 cm.

in: Geological Survey Of Canada Depart. Energy,
Mines and Resources,
Paper 68-54.

GEOLOGICAL SCIENCES

C 23.950

Publication. International Union of Geological Sciences.

Ottawa (Canada), 1980 (1)-1983 (15), 28cm.

Lacunae.

GEOLOGICAL SCIENCES

P. 4.914

Sixteenth annual Report national advisory committee on Research in the geological sciences annual review and Reports of subcommittees.

Ottawa, 1967, 24,5cm.

Paper geological survey of Canada Departt. Mines & Technical survey, 66-67.

GEOLOGICAL SERIES

B 57.572

Geological Series. Amgueddfa Genedlaethol Cymru.-National Museum of Wales.

Cardiff (GB), 1984 (7)- , 24,5cm.

GEOLOGICAL SERIES

P. 4.754

1: 250,000 geological series explanatory notes Alligator river, N.T.

s.l.ed., 1962, 25cm., ill.

Commonwealth of Australia.

Bureau of mineral resources, geology and geophysics sheet D/53-1.

GEOLOGICAL SERIES

C.16.823

Memoirs Geological Survey of New South
Wales. Geological Series.

Sydney, 1887(1)-1915(7)-, 3I

GEOLOGICAL SHEET. A. 6780
+ EXPLANATION GEOLOGICAL SHEET.

Explanation of 1:25.000 Geological Sheet
(Geological Survey of Great Britain).

London. H.M.S.O. 20 cm. ill.
Institute of Geological Sciences.

GEOLOGICAL SIGNIFICANCE

P. 5.072

Geological significance of the gravity field in the De Witt McClean county area Illinois, by Paul C. HEIGOLD, Lyle D. Mc Ginnig, Richard H. HOWARD.

Urbana, 1964, 25cm., ill.

Illinois State Geological Survey circular 369.

GEOLOGICAL SURVEY

C.24.466

Geological Survey of Finland. Publications 1895-1985.

Espoo. 1986. 30 cm. ill.

Geological Survey of Finland. 91 pp.

N.B. A conserved in Dossier FINLANDE. Geological Survey, 279 Consultation S.L. uniquement

GEOLOGICAL SURVEY
HUNGARIAN GEOLOGICAL

C.26.347

1869-1994. 125 Years Hungarian Geological Survey
Studies.

Budapest. 1994. 28,5 cm. ill.
Geological Institute of Hungary. Hungarian Geo-
logical Survey.

GEOLOGICAL SURVEY
SURVEY PRAGUE
PRAGUE

C.25.718

Geological Survey Prague.

Prague. Geological Survey. 1990. 29,5 cm. ill.

GEOLOGICAL SURVEY.

C. 22.416

Geological Survey of the State of New York.
Assembly n° 275 : February 27 - 1839.

New York. 1839. 26,5 cm.

State of New York Geological Survey. 350 pp.

GEOLOGICAL SURVEY

C 21.315

Guidebook. Division of Geological Survey. State
of Ohio.

Columbus (Etats-Unis), 1973(1)- , 28cm.

Ohio Department of Natural Resources.

GEOLOGICAL SURVEY

C. 17.008

Monographs Illinois State Geological Survey

Urbana, U.S.A. 1914 (1)

25,5cm.

2e collection.

GEOLOGICAL SURVEY
PUBLICATIONS GEOLOGICAL

C.26.712

Publications of the Geological Survey of Japan
(6th edition) 1948-1996 + list of geological
sheet maps.

Ibaraki-Ken. Geological Survey of Japan. 1996.
25,5 cm.

GEOLOGICAL...

B 42.377

Geological Society of America. Membership list. (Corrected to January 15, 1951.)

s.l.éd., 1951

51 p., 24,5 x 16,5 cm.

GEOLOGICAL

B. 45383

Geological Society of America
Treatise on marine ecology and paleoecology

Washington 1957
Dans Géological Society of America
Mémoires n° 67
I077 p. 25 cm X 16,5

GEOLOGICAL SOCIETY AMERICA

P. 2.482

Guide to the geology of Colorado. Prepared for the 1960 annual meeting of the Geological Society of America and associated Societies and the 1961 annual meeting of the American Association of Petroleum Geologists

GEOLOGICAL SOCIETY OF CHINA C.23.828

Symposium on Mesozoic and Cenozoic Geology
in celebration of the 60th anniversary of
the Geological Society of China.

Beidaihe. Abstracts. 1982. 26 cm.
Organizing Committee for the 60th anniversary
of the Geological Society of China.
1922-1982. 188 pp.

551

GEOLOGICAL SOCIETY
SPECIAL PUBLICATION

C.24.535

Fine-grained sediments: Deep-water processes and facies.

Oxford. Blackwell Scientific Publications. 1984.
25,5 cm. ill.
Special publication. Geological Society 15.

GEOLOGICAL SOCIETY

B 54.595

Special report. Geological Society of London.

London (Royaume-Uni), 1971(1)- , 25cm.

GEOLOGICAL SOCIETY

B; 51.642


Tulsa Geological Society Digest.

Tulsa (U.S.A.), 1967 (35)

24cm.

Guidebook to the geology of East Central Nevada, 1960. Intermountain association of petroleum geologists, eventh annual field conference held jointly with Eastern Nevada Geological Society.

Salt Lake City, Utah, 1960, 28,5cm., ill
1 vol. + cartes en ann. Intermountain assoc.
of petroleum geologists. Annual field
conference. Guidebook.



GEOLOGICAL....

A 5.080

The Géological Society of London. The
Charter and Byes-Law.

London, 1911

31 p., 2LX13,5 cm.

1963. Age determinations and geological studies (including isotopic ages-Report 3)

J.A. LOWDON, C.H. STOCKWELL, H.W. TIPPER, and R.K. WANLESS.

Ottawa, 1963, 24,5 cm., ill.

Geological Survey of Canada. Departt. Mines and Technical Surveys. Paper 62-17.

1963. Age determinations and geological studies (including isotopic ages-Report 4)

G.B. LEECH, J.A. LOWDON, C.H. STOCKWELL, R.K. WANLESS.

Ottawa, 1963, 24,5 cm., ill.

Geological Survey of Canada. Departt. Mines and Technical Surveys. Paper 63-17.

1966. Age Determinations and Geological Studies
K-Ar Isotopic Ages, Report 6, by R.K. WANLESS,
R.D. STEVENS, G.R. LACHANCE and J.Y.H. RIMSAITE.

Ottawa, 1956, 24,5 cm., ill.

Geological Survey of Canada. Departt. Mines &
Technical Surveys Paper, 65-17.

GEOLOGICAL STUDIES

P. 4.914

Age determinations and geological studies
K-Ar Isotopic Ages, Report 7 R.K. WANLESS,
R.D. STEVENS, G.R. LACHANCE & C.M. EDMONDS

Ottawa, 1967, 25cm., ill.
Geological survey of Canada Departt.
Energy, Mines & Resources, 66-17. *Paper*

1968. Geophysical and geological Studies of the relationships between the Denver earthquakes and the rocky mountains arsenal Well. Parts A & B edited by John C. HOLLISTER & Robert J. WEIMER.

Colorado, 1968, 22,5cm., ill.

Quarterly of the Colorado School of Mines vol. 63, nr. 1.

GEOLOGICAL STUDIES
AGE DETERMINATIONS
ISOTOP AGES
WANLESS, R.K.
STEVENS, R.D.
LACHANCE, G.R.
EDMONDS, C.M.

P 4914

1968. Age Determinations and Geological Studies
K-Ar Isotop Ages, Report 8.
R.K. WANLESS, R.D. STEVENS, G.R. LACHANCE & C.M.
EDMONDS.
Ottawa, 1968, 24,5cm., ill.

Geological Survey of
Mines & Resources.



Canada. Departt. Energy,
Paper 67-2, Part A.

GEOLOGICAL...

C 8714

The Geological Survey of Belgium. Notice issued for the International Exhibition of Saint-Louis 1904.

Brussels, Hayez, 1904.
11p., 25,5x17,5cm.

GEOLOGICAL.....

B 41.014

The geological Survey of Belgium - Notice
issued for the International exhibition of
Saint Louis 1904.

Brussels, Hayez, 1904
11 p., 24X16,5 cm.

GEOLOGICAL SURVEY.

P. 4914

**Abstracts of Publications in Scientific
Journals by Officers of the Geological
Survey of Canada April 1969 to March 1970.**

Ottawa. 1970. 24,5 cm.
Geological Survey of Canada. Paper 70-4.

GEOLOGICAL SURVEY

C 22.769

Technical information series. Iowa Geological
Survey.

Iowa City (Etats-Unis), 1977 (6)- , 27,5cm.

P.627

Geological Survey Bulletin 1538.

California. 22 cm. (1 carte)

GEOLOGICAL SURVEY CANADA

P. 4914 .

1969_1970. Index of publications of the
Geological Survey of Canada.

Ottawa. 1970. 25 cm.

in: Geological Survey of Canada,
Paper 70_3.

GEOLOGICAL SURVEY ISRAEL.

C. 20.996

Reports and publications of the Geological
Survey Staff - 1969 - 1973.

Jerusalem. 1974. 27 cm.
Geological Survey of Israë'l.

GEOLOGICAL...

C 15.691

Geological Survey of Illinois.
Geology and Palaeontology.
vol. I , II, ,~~III~~, IV, V , VI, VII, VIII et
plaques. By A.H.Worthen.

Chicago, 18~~66~~-1890
vol.

P.6081

The Geological Survey in Iowa.

Iowa. 1992. 23 cm. ill.

Iowa Geology 1992. Centennial Edition 1892-1992.

GEOLOGICAL SURVEY

C.I6.825.

Geological Survey Record.
Department of Mines, Tasmania.

Tasmania, 1913 (1), 1915 (4) -, 21,5. &
31.

(d'pouillement).

GEOLOGICAL SURVEY

B.46.240

Geological Survey Report. Queensland-
Department of Mines.

Brisbane, 1902(117)- 1904(188)-, 24,5

(dépouillé)

GEOLOGICAL SURVEY RESEARCH.

P. 2439

Geological Survey Research 1970.
Chapter D.

Washington. 1970. 29 cm. ill.
Geological Survey Professional Paper
700-D.

GEOLOGICAL SURVEY

C 16.956

Monograph.State Geological Survey.State of
Illinois.

Urbana (Etats-Unis), 1914(1) 2 volumes, 26cm.

GEOLOGICAL SURVEY

B.46.224

Occasional Paper Geological Survey
of Nigeria.

London, 1925 (2), 1951 (9), #, 25/23,5

(Dépouillé).



GEOLOGICAL SURVEY

B.46.223

Occasional Paper, Geological Survey
Department, Uganda Protectorate.

Entebbe, 1926 (2) -, 25.

(Dépouillé)/.



GEOLOGICAL SURVEY
SURVEY JAPAN
PUBLICATIONS GEOLOGICAL

C.24.972

Publications of the geological survey of Japan.
Supplement: publications issued in 1982-1987.

Ibaraki-ken. Geological Survey of Japan. 1987.
25,5 cm.

GEOLOGICAL.....

C 15.297

Geological Survey of United. Kingdom :
Figures and Descriptions Illustrative of
British Organic Remains. Decades I-XIII.

London, 1849-1872.

13 vol., 31 x 25 cm.

GEOLOGICAL SURVEY

B.46.234

Records of the Geological Survey of Victoria.- Department of Mines.

Melbourne, 1902(I)-1937(5)-, 24

GEOLOGICAL SURVEY

B.46.237

Report Geological Survey of South Australia.

Adelaide, 1916(3)-, 25

(dépouillé)

GEOLOGICAL SURVEY

B. 46.219

Report of the Geological Survey
of the Anglo-Egyptian Sudan.

Khartoum, 1930 -, 21,5.

GEOLOGICAL SURVEY

P. 2439

1965. Geological Survey Research 1965. Chapter C.

Washington, 1965, 29 cm., ill.

Geological Survey Professional Paper, 525-C.

GEOLOGICAL SURVEY

P. 2439

1966, Geological Survey Research 1966 Chapter D.

Washington, 1966, 29 cm., ill.

Geological Survey

Professional Paper, 550-D

GEOLOGICAL SURVEY

P. 2.439

1967. Geological Survey Research 1967
Chapter B.

Washington, 1967, 29 cm., ill.
Geological Survey Professional Paper 575-B

GEOLOGICAL SURVEY RESEARCH 1968 P. 2439

Geological survey research 1968. Significant results of investigations for fiscal year 1968, accompanied by short papers in the fields of geology, hydrology and related sciences. Published separately as chapters A, B, C, and D.

Washington. 1968. 29 cm. 111.
in: Geological Survey Professional Paper
600.

GEOLOGICAL SURVEY RESEARCH 1969

P. 2439

Geological Survey Research 1969.

Chapter C.

Washington. 1969. 29 cm. ill.

in: Geological Survey Professional Paper,
650-C.

GEOLOGICAL SURVEY UGANDA

P 1.733

Geological Survey of Uganda. Memoirs.

Entebbe, (Uganda) 1926, 33, ill.
à partir de 1932, ill.

GEOLOGICAL SURVEY

B. 51.419

Iowa Geological Survey Educational series.

Iowa city Iowa geol. Survey, 1967(1)-
23cm., ill.

GEOLOGICAL SURVEY

C. 16.805

Palaeontological Series. Géologique
Survey of Egypt.

Cairo, 1913 (1), 1924 (6), -, 28.

(accessed e paraître).



GEOLOGICAL SURVEY

P. 2.439

Geological Survey Research 1960
Short Papers in the Geological Sciences.

Washington, 1960.

GEOLOGICAL SURVEY RESEARCH

P. 2439

Geological Survey Research 1968.
Chapter D.

Washington. 1968. 29 cm. ill.
in: Geological Survey Professional Paper,
600-D.

1963. Geological Survey Research 1962.
Scientific notes and summaries of investigation
prepared by members of the Conservation,
geologic, topographic, and water resources
divisions in the fields of geology, hydrology,
topography and related sciences.
Short papers in Geology, hydrology and
topography Articles 180-239

Washington, 1963 ,30 cm. ill.

in: Geological Survey Professional Paper 450-E

GEOLOGICAL SURVEY

B.46.254.

Geological Survey Bulletin - Tasmania
Department of Mines.

Hobart, John Vail, 1915 (25) - 1929 (40)
-, 21,5.

GEOLOGICAL SURVEY

B.46.252.

Geological Survey Minerals Resources
Tasmania - Department of Mines.

Hobart, John Vail, 1916 (I) - 1922 (7)
-, 21, 5.

(dépcuilletent).

1967. Geological Survey Research 1967. Chapter C. Scientific Notes and Summaries of investigations in geology, hydrology, and related fields.

Washington, 1967, 29 cm. ill.

in: Geological Survey, Professional Paper,
575 C.

1965. Geological Survey of Canada. Radiocarbon dates IV, by W. DYCK, J.G. FYLES, and W. BLAKE, Jr

Ottawa, 1965, 25 cm.

Geological Survey of Canada. Departt. Mines and Technical Surveys. Paper, 65-4.

GEOLOGICAL SURVEY

B.46.245

Bulletin.- Department of Mines. Geological Survey.- New South Wales.

Sydney, 1922-1925 (I-I6)-, 24

GEOLOGICAL SURVEY
PUBLICATIONS US GEOLOGICAL

C.25.580

Publications of the U.S. Geological Survey, 1989.

Washington. Department of the Interior. 1990.
27,5 cm.

GEOLOGICAL SURVEY CANADA.

C. 20.582

Rock Mappers - An agency older than Confederation Keeps
finding new facts about underground Canada.

Ottawa. 1972. 28 cm. ill.

The Geological Survey of Canada.

GEOLOGICAL SURVEY

P. 2439

1967. Geological Survey Research 1967. Chapter A.

Washington, 1967, 29cm., ill.

Geological Survey. Professional Paper, 575-A.

GEOLOGICAL SURVEY

P. 2439

1967. Geological Survey Research 1967. Chapter D.

Washington, 1967, 29cm., ill.

Geological Survey, Professional Paper, 575-D.

GEOLOGICAL SURVEY.

P 2439.

1966. Geological Survey Research 1966. Chapter C.

Washington, 1966, 29 cm., ill.

in: " Geological Survey Professional; Paper" 550-C.

GEOLOGICAL SURVEY
RESEARCH 1965
SCIENTIFIC NOTES.

P. 2439

1965. Geological Survey Research 1965. Chapter D. Scientific notes and summaries of investigations by members of the Conservation, geologic, and Water Resources Divisions in geology, hydrology and related fields.

Washington. 1965. 29cm, ill.

(Geological Survey Professional-Paper 525-I

GEOLOGICAL SURVEY

B.46.23I

Bulletin Geological Survey of Queensland
Department of Mines.

Brisbane, 1895(I)-1902(18)-, 21,5

dépouillé

a cessé de paraître.

GEOLOGICAL SURVEY

B. 46.216

Bulletin of the Anglo-Egyptian Sudan Geological Survey.

Khartoum, 1911 -, 21,5.

GEOLOGICAL SURVEY Frasnian

C. 18.907

C. 18.908

Frasnian Rhynchonellida from the . . . h
and Tabas regions (East Iran).

Téhéran Geological Survey of Iran, Report
i, 1966 27;5cm., ill.

GEOLOGICAL

B.48.603

Bulletin Geological Survey of British
Guiana. 1-30

Georgetown, 1933-1957, 24,5 cm.

GEOLOGICAL...

B 43.717

The Centenary of the Geological Society of London. Celebrated September 28th to October 3rd 1907.

London, Longmans, Green & Co., 1909
166 p., 22,5 x 14,5 cm.

GEOLOGICAL...

B 45.188

Geological Bibliography of Africa South
of the Sahara.

I. Bibliography of the Karroo System.

III London, "C.T.C.A.S.S.", s.éd. *Systeme Karroo; suppl. I*
111 p., 24x15,5 cm.

GEOLOGICAL SURVEY.

C. 22.059

Geological Survey. Current Research 1975.

Jerusalem. 1975. 27,5 cm. ill.
Geological Survey of Israel.

GEOLOGICAL SURVEY

C 22.●26

Mis●ellaneous report.State of Ohio.Division of
Geological Survey.

Columbus,Ohio (Etats-Unis), 1974(1)- , 28cm.

GEOLOGICAL SURVEY

C 18.953

Oklahoma Geological Survey. Guide book.

Norman (Etats-Unis), 1954(11)- , 28cm.

Lac.

GEOLOGICAL SURVEY

B 55.742

State Park Guide. State of Indiana. Department of
of Natural Resources. Geological Survey.

Bloomington (Etats-Unis), 1977 (3)- , 23cm.

GEOLOGICAL SURVEY ISRAEL

C.22.972

Geological Survey of Israë'l. Research in
Sinai 1967-1978. List of Publications.

Jerusalem. Geological Survey of Israel.
1978. 27 cm.

GEOLOGICAL TIME TABLE.

B. 53.851

Geological Time Table (2d edition).

Amsterdam. Elsevier. 1973. 22,5 cm.
(1 dépliant).

S. 4.357

GEOLOGICAL TIME.

Geological Time and the history of Life in North America. A chart.

San Diego. Fossils Magazine. 1976.30 cm. ill.

56.

GEOLOGICAL TIME SCALE

B.55.485

A comparative table of recently published geological time-scales for the phanerozoic time
Explanatory notice.

s.l.e. 1967. 22,5 cm.

Norsk Geologisk Tidsskrift. T. 47(4)

pp. 375-381.

GEOLOGICESKIKH FORMACIJ

B. 5I.702

Bjulleten' Kommissi po opredeleniju
absoljutnogo vozrasta geologiceskikh
formacij.

Moskva (U.R.S.S.) I967 (8) 25 cm.

Akademija Nauk SSSR.

GEOLOGICESKIKH FORMACIJ.

B. 5I.702

Bjulleten' Kommissi po opredeleniju absoljutnogo vozrasta geologiceskikh formacij. (Bulletin de la Commission pour la définition de l' âge absolu des formations géologiques.

Moskva, Izdat. " Nauka",
1968, 25 cm, illj n° 8
Akademija Nauk S.S.S.R.

GEOLOGICHESKAJA EKSPEDISIJA

C 20.047

Trudy Sovmestnaja Sovetsko-Mongo'skaja Nauchno-Issledovatel'skaja Geologicheskaja Ekspeditsija.-Transactions of the Joint Soviet-Mongolian Scientific Research Geological Expedition.

Moskva (U.R.S.S.), 1971(3)- , 26,5cm.

GEOLOGICHESKAJA IZUCHENNOST.

C.19.011

Geologicheskaja izuchennost' S.S.S.R. T.41.
Grusinskaja S.S.R. Period 1946-1955. Vypusks
Opublikovannye Raboty.

Tbilissi. Izdat. Mecniereba. 1967. 26,5 cm.
Akademija Nauk S.S.R. Minitservo Geologii
S.S.S.R. Akademija Nauk Grusinskoj S.S.R.
Geologicheskij Institut.

GEOLOGICHESKAJA IZUCHENNOST C. 19.011

Geologicheskaja izuchennost SSSR, T. 48
Armjanskaja SSR Period 1956-1960- vypusk
1 Opublikovannye Raboty.

Ervan Izdat. Akad. Nauk Armjanskoj, 1968
26,5cm.

Akademija Nauk Armjanskoj SSR Institut
geologicheskikh Nauk opravlenie geologii
Armjanskoj SSR.

GEOLOGICHESKAJA IZUCHENNOST'. C. 19.011

Geologicheskaja Izuchennost' S.S.S.R. Tom 50
Estonskaja S.S.R. Period 1918-1940. Vyp I.
Period 1941 - 1960. Vyp. 1 (2 vol.).

Tallinn. Izdat. Balgus. 1968/72. 26,5 cm.

GEOLOGICHESKAJA LITERATURA C. 18.705

Geologicheskaja literatura SSSR
Bibliograficheskij Ezhegordaiki zu 1960
rod.

Leningrad, Nedra, 1967, 27cm.
Vsesojuznaja geologicheskaja Bibliotheka
V.N.I.G.I.

GEOLOGICHESKAJA LITERATURA

C. 18.705

Geologicheskaja Literatura SSSR Bibliograficheskij Ezhegodnik za 1949-1950.

Leningrad, 1966, 27cm.

Vsesojuznaja Geologicheskaja Biblioteka
Vsesojuznij Nauchno-Issledovatel'skij
Geologicheskij Institut.

GEOLOGICHESKAJA LITERATURA

C. 18.705

Geologicheskaja literatura SSSR 1949 - 50
Bibliographicheskij Ezhegodnik za 1959
God. - 60

Leningrad, Nedra, 1966, 27cm.
Vsesojuznij Nauchno Issledovatel'skij
Geologicheskij Institut Vsesojuznaja
Geologicheskaja Biblioteka.

GEOLOGICHESKIE BIOLOGICHESKIE
BIOLOGICHESKIE
GIDROLOGICESKIE GIDROKHIMICHESKIE
GIDROKHIMICESKIE GEOLOGICHESKIE

C.26.035

Gidrologiceskie, Gidrokhimicheskie, Geologicheskie
i Biologicheskie Issledovanija. Dizel'elektrokhoda
"Ob" 1955-1956 gg.

Leningrad. 1958. 26,5 cm. ill.

Mezhdunarodnyj Geofizicheskij God.Trudy Kompleksnoj
Antarkticheskoy Ekspedicii Akad.Nauk SSSR.

GEOLOGICHESKIE FAKTORY.

P. 2.217

Geologicheskie faktory kontrolja sljudonosnykh
pegmatitov.

Moksva. Izdat. Nedra. 1972. ill.

Trudy Vsesojuznogo Ordena Lenina Nauchno-Issledovatel'
skogo Geologicheskogo Instituta (VSEGEI). T. 187.

GEOLOGICHESKIE FORMACII.

P. 2.217

Geologicheskie formacii dokajnozoiskogo chekkla
Sibirskoj platformy i ikh rudonosnost'.

Moscow. Izdat. Nedra. 1974. 27 cm. ill.

Trudy Vsesojuz. Ordena Lenina Nauchno-Geologicheskogo
Instituta (VSEGEI) N.S. 194.

P.2.217

Geologicheskie formacii i metallogenija
Chingir-Tarbagatajskoj skladchatoj sistemi.

Trudi. Vsesojuznij Ordena Lenina Nauchno-
issledovatel'skij Geologicheskij Institut.
Novaja serija Tom 310.

GEOLOGICHESKIE FORMACII

P.2.217

Geologicheskie formacii osadochnogo
Chekhla russkoj platformy.

Leningrad. Nedra. 1981. 21 cm. ill.

Trudy V.S.E.G.E.I. (N.S.) T. 296, 168 pp.

GEOLOGICHESKIE METODY.

P. 3.825

Geologicheskie Metody razvedki i Arktiki.

Leningrad. 1973. 28 cm. ill.

Nauchno-Issledovatel'skij Institut Geologii Arktiki.
(Sbornik Statei 8).

GEOLOGICHESKII SLOVAR

A. 6.630

Russian-English geological dictionary
Russko Angliiskii geologicheskii slovar.

Moscow, Centre Editorial Board Fizmatzig
1960, 20,5cm.

GEOLOGICHESKIJ.....

B.45.623

Geologicheskij Slovar T.I,II.

Moscou, 1955.

2 vol., 23 X 18 cm.

GEOLOGICHESKIKH FORMACIJ
BJULLETen KOMMISSI
OPREDELENIJU ABSOLJUTNOGI

B.51.702

Bjulleten Kommissi po OpredeleNIju
Absoljutnogo Vosrasta Geologicheskikh
Formacij.

Moskva. Akad.Nauk SSSR. 1967. 25,5 cm. ill.
Vypusk 8.

GEOLOGICHESKIKH NAUK
GEOLOGICHESKIKH NAUK

B.57.782

Istorija Geologicheskikh Nauk v Estonii.

Tallin. Estonskaja Sekeija. 1986. 22 cm. ill.
Sovetskogo Podkomiteta Inigeo Institut Geologii an
ESSR.

GEOLOGICHESKITE NAUKI
MINERALNO-SUROVINNATA
NACIONALJA MLADZHZKA
MLADZHZKA SHKOLA
GEOLOGIJA MEZHDUNARODNI

B.58.331

Vtora Nacionalja Mladzhhka Shkola po Geologija s
Mezhdunarodni Uchastie na Tema: "Geologicheskite
Nauki i Mineralno-Surovinnata Baza". Sbornik
Doklado.

Sofija. 27-30 oktombri 1987. 21,5 cm. ill.

GEOLOGICHESKOE KARTIROVZNIE
KARTIROVANIE METAMORFICHESKIKH
METAMORFICHESKIKH FORMACIJ
KRUPNOMASSHTABNOE

P.5521

Krupnomasshtabnoe geologicheskoe kartirovanie
metamorficheskikh formacij na primera kavkaza
(metodicheskoe ukazanija).

Tbilisi. Akad.Nauk.Gruz.SSR. 1985. 21 cm. ill.
Trudy Geolog.Inst. in A.I. Dzhandelidze. N.S.
87 + xartes.

GEOLOGICHESKOE STROENIE.

P. 3.825

Geologicheskoe Stroenie i perspektivy neftegazonosnosti
Vostochnoj Chasti Sovetskoj Arktiki.

Leningrad. 1973. 28 cm. ill.

Nauchno-Issledovatel'skij Institut Geologii Arktiki.
(Sbornik Statei).

GEOLOGICHESKOE STROENIE.

P. 2.217

Geologicheskoe Stroenie Turgajnskogo
progiba.

Leningrad. VSEGEI. 1961. 26 cm. ill.
Trudy Vsesojuznogo Nauchno-Issledovatel'
skogo Geologicheskogo Instituta (VSEGEI)
Novaja Serija. T. 53.

GEOLOGICHESKOE STROENIE
ASSA-ARAGVINSKOGO

P.5.521

Geologicheskoe stroenie assa-aragvinskogo pereseche
nija bol'shogo kavkaza.

Tbilisi. Akad. Nauk Gruzii. 1991. 20 cm. ill.
Trudy novaja serija. Geologicheskij Institut im
A.J. Dzhanelidze. 102.

GEOLOGIE HAVENGEBIED.
HAVENGEBIED ANTWERPEN.

C. 20.539
C. 20.540

De geologie van het havengebied van Antwerpen.

s.l.e. 1964. 30 cm. ill.

Overduk uit het Verlagboek van het Vierde Internatio-
naal Havenkongress, Antwerpen 22-27 juin 1964.

P.3.612

Géologie Méditerranéenne.
La Mer Pélagienne. The Pelagian Sea.

Paris. 1979. 29,5 cm. ill.
Annales de l'Université de Provence.
Tome VI, nr. 1.

GEOLOGII KUZNESKOGO.
+ OCHERKI GEOLOGII.

C. 20.544

Ocherki po geologii Kuzneskogo i Donetskogo bassejnov.

Leningrad. Nedra. 1970. 26,5 cm. ill.

Vsesojuznij Nauchno-Issledovatel'skij Geologicheskij
Institut (VSEGEI).

GEOLOGIJA

A.8.978

SPASOV, K.

BIBLIOGRAFIJA LITERATURATA

Bibliografija na literaturata no geologija na
Bulgarija 1965-1970.

Sofija. Bulgarska Akademija na Naukite. 1988.
19,5 cm. II.

GEOLOGIJA MEZHDUNARODNI
GEOLOGICHESKITE NAUKI
MINERALNO-SUROVINNATA
NACIONALJA MLADEZHKA
MLADEZHKA SHKOLA

B.58.331

Vtora Nacionalja Mladezhka Shkola po Geologija s
Mezhdunarodni Uchastie na Tema: "Geologicheskite
Nauki i Mineralno-Surovinnata Baza". Sbornik
Dokladi.

Sofija. 27-30 oktombri 1987. 21,5 cm. ill.

GEOLOGISCHESKOE STROENIE S.S.S.R.

C. 19.162

Geologischeskoe Stroenie S.S.S.R. (Structure géologique de l'U.R.S.S) (v shesti Tomakh).

Moskva. Izdat. "Nedra". 1968. 25 cm. ill.

Ministerstvo Geologii S.S.S.R. -Vsesojuz. Nauchno-Issledov. Geolog. Inst. (VSEGEI).

GEOLOGISCHESKOE STROENIE S.S.S.R. C. 19.162

Geologischeskoe Stroenie S.S.S.R. Tom. I. Stratigrafija. (Structure géologique de l'U.R.S.S. Tome I. Stratigraphie).

Moskva. Izdat. "Nedra". 1968. 25cm. ill.
Ministerstvo Geologii S.S.S.R. (VSEGEI).

GEOLOGISCHESKOE STROENIE S.S.S.R. C. 19.162

Geologischeskoe Stroenie S.S.S.R. Tom II. Tektonika.
(Structure géologique de l'U.R.S.S. Tome II. Tectonique)

Moskva. Izdat. "Nedra". 1968. 25 cm. ill.
Ministerstvo Geologii S.S.S.R. (VSEGEI).

GEOLOGISCHESKOE STROENIE S.S.S.R. C. 19.162

Geologischeskoe Stroenie S.S.S.R. Tom III. Magmatizm.
(Structure géologique de l'U.R.S.S. Tome III.
Magmatisme).

Moskva. Izdat. "Nedra". 1968. 25 cm. ill.

GEOLOGISCHESKOE STROENIE S.S.S.R. C. 19.162

Geologischeskoe Stroenie S.S.S.R. Tom. IV. Osnovnje zakonomernosti razmechenija mestorozhdenij poleznjkh iskopaemjkh na territorii S.S.S.R.

Moskva. Izdat. "Nedra". 1968. 25 cm. ill.
Ministerstvo Geologii S.S.S.R. (VSEGEI).

GEOLOGICHESKOE STROENIE S.S.S.R. 19.162

Geologicheskoe Stroenie S.S.S.R. T. V. Osnovnye
problemy geologii.

Moskva. Izdat "Nedra". 1969. 25 cm. ill.
Ministerstvo Geologii S.S.S.R. Vsesojuznii
Nauchno-issledov. geol. Inst. (VSEGEI).

GEOLOGISCHESKOE STROENIE S.S.S.R. C. I9.I62
SPIZHARSKIJ, T.N.

Geologischeskoe Stroenie S.S.S.R. Tom II.
Tektonika. (Structure géologique de l'
U.R.S.S. Tome II. Tectonique).
Moskva. Izdat."Nedra"
1968, 25 cm, ill.

Ministerstvo Geologii S.S.S.R.(VSEGEI)

GEOLOGISCHESKOE STROENIE S.S.S.R.
ZHAMOJDA, A.I.

C. 19.I62

Geologischeskoe Stroenie S.S.S.R. Tom I.
Stratigrafija. (Structure geologique de L'
U.R.S.S. Tome I. Stratigraphie)

Moskva. Izdat. " Nedra.
1968, 25 cm, ill.

Ministerstvo Geologii S.S.S.R. (VSEGEI)

GEOLOGICHESKY.....

B.45.597

Geologicheskyy Slovar. (Geological dictionary).
T.II. : M-Z.

Moscou, 1955.

vol., 22,5 X 18 cm.

GEOLOGICKE PRACE

C. 17.116

Geologické Prace.-Monografická seria.

Bratislava, 1958 (1), 29 cm.

dépouillement



GEOLOGICO PETROGRAFICO ALPI

P. 3357.

Centro Nazionale per lo Studio Geologico e petrografico delle Alpi. Relazione generale sull'attività scientifica svolta nel biennio 1963-1964. A.BIANCHI, A.BONI, Gb.DAL PIAZ, A.DESIO, P.GALLITELLI, P.LEONARDI, R.MALARODA, G.SCHIAVINATO, R.SELLI.

PADOVA.

1965. 25,5cm.

Istituto di Geologia. Università Padova.
Publicazione n°184.

GEOLOGICO PETROGRAFICO

P 3357

1967. Centro nazionale per lo studio geologico e
Petrografico delle Alpi. Attivita scientifica svolta
nel bienno. 1965-1966

Padova. 1967. 25.

Istituto di Geologia Universita Padova Pubblicazione
nr 231

GEOLOGICZNA POLSKI.
+ BUDOWA GEOLOGICZNA.

B. 52.531

Budowa Geologiczna Polski II. Katalog Skamieniałości
I.

Warsaw. Publ. House Wydawnictwa Geologiczne. 1972.
24 cm.

GEOLOGIE AFRICAINE
BIBLIOGRAPHY AFRICAN
AFRICAN GEOLOGY
GEOLOGY
BIBLIOGRAPHIE GEOLOGIE

C.24.823

Bibliographie. Géologie africaine. Bibliography
African geology.

Paris. Centre International pour la Formation et les
Echanges Géologiques. 1985. 29 cm. Musée Royal de
l'Afrique Centrale Tervuren. Unesco Earth Science.
Division Paris. N.S. 1,2 & 3.

P.5.908

Géologie et Aménagement du Littoral
Journées de Bordeaux 9-10 octobre 1986.

France. 1987. 29,5 cm. ill.
Bulletin de l'Institut de géologie du bassin
d'aquitaine. n° 41, 1987.

P.4.169

Géologie et Aménagement Régional.
Annales Tome CIX (1989) 1er trimestre.

France. 1990. 27 cm. ill.
Société Géologique du Nord.

GEOLOGIE BELGIE
GEOLOGIE BELGIQUE

C.24.538

La Géologie en Belgique 1982-1984. Geologie in
België.

Bruxelles/Brussel. 1986. 29 cm.

Nationaal Comité voor Geologische Wetenschappen.
Comité National des Sciences géologiques.

GEOLOGIE BELGIQUE
GEOLOGIE BELGIE

C.24.538

La Géologie en Belgique 1982-1984. Geologie in
België.

Bruxelles/Brussel. 1986. 29 cm.

Nationaal Comité voor Geologische Wetenschappen.
Comité National des Sciences géologiques.

Bibliographie de l'Histoire Naturelle en Belgique -A- Géographie Physique et Géologie 1968.

Marchienne-au-Pont. 1970. 23 cm.
in: Supplément à Natura Mosana,
vol. XXII(1969) no. 4.

GEOLOGIE
DOSSIER GEOLOGIE

C.26.031

Dossier: Géologie.

Louvain-la-Neuve. U.C.L 1993. 29,5 cm. ill.
in: Louvain, juin.

P.1.315

Geologie des Gites Mineraux Marocains.
2éme édition. Tome 1.
Manganèse, Uranium-Thorium-Terres Rares,
Cobalt-Nickel, Vanadium-Bismuth-Chrome-Titane-
Arsenic-Zirconium etc.....

Notes et memoires du service Geologique
n°276. Editions du service Geologique du
Maroc. 1980.

GEOLOGIE

P. 5313

Geologia i prognoz neftegozonosnosti severo-
zopodng okrony Siburskoj Platformy.

Leningrad. 1969. 21,5 cm. ill.

in: Trudy institut geologii arktiki minister
vo geologii SSSR.

Travaux de l'Institut de Géologie de l'Arctiqu
auprès du ministère de la géologie de l'URSS.
Tome 160.

GEOLOGIE

P. 5.149

Géologie de la Nouvelle-Calédonie résultats et hypothèses en 1976.

Paris. 1977. 27 cm. ill.

Bull. du Bureau de Recherches Géologiques et Minières
Section Iv-Géologie Générale. Deuxième série, n° 1.

GEOLOGIE 1965

P. 5319

1965. Rapport annuel. Géologie 1965.(coordonné
par G. DEMARCQ).

Lyon. 1965. 27 cm.

in: Documents des laboratoires de Géologie de la
Faculté des Sciences de Lyon.
no. 12.

GEOLOGIE 1966

P. 5.319

1966. Géologie 1966. Rapport annuel

Lyon, 1966, 27 cm.

Documents des Laboratoires de Géologie de la
Faculté des Sciences de Lyon, n° 18

GEOLOGIE 1967

P. 5319

1967. Géologie 1967. Rapport annuel.

Lyon, 1967, 27 cm.

Documents Géologie Faculté Sciences Lyon n°23

GEOLOGIE AFRICAINE

C.21.605

Résumés des communications présentées au
5e Colloque de Géologie Africaine.
Clermont-Ferrand 9-11 avril 1969.

Clermont-Ferrand. 1969. 26,5.. 96 pp.
Annales Faculté des Sciences Université
de Clermont.n°41 Géol.Miner.19 fasc.

C61.3 : 55 (5)

GEOLOGIE AFRIQUE

B. 51.582

Géologie de l'Afrique. 3eme. édition.

Paris. Payot. 1968. 23 cm. ill.

Bibliothèque Scientifique.

GEOLOGIE...

C 15.158

Allgemeine geologie schwedens - Geologie
der Eisenerzlagerstaetten von Kiruna und
Gellivare.

Essen (Ruhr), 1911

24 p., 11 fig., 28,5 x 22,5 cm.

(dans : "Glueckhouf, n° 19/20-1911).

GEOLOGIE ANTILLEN

B. 47.322

Geologie der Antillen

Berlin, Nikolassee, Geb. Borntraeger, 1966
25cm., ill.

in: Beitrage zur Regionalen Geologie
der Erde, Bd.4.

GEOLOGIE CAPACITE GAZO PETROLIFERE P. I674

Géologie et capacité gazo-pétrolofère de la
dépression de la région de la Mer Noire.
(texte original russe).

Kiev. 1967. 20 cm. ill.

in: Respublikanskij Mezhhvedomstvenn'y
Sbornik Serija Geologija e Geokhimija
Gorguchikh Iskopaemykh, 13.

GEOLOGIE

C. 18.920

**Centenaire de l'Association des Ingénieurs
sortis de l'Ecole de Liège (A.I.Lg) Congrès
1947. Section Géologie.**

**Liège, Editeur A.I.Lg, Vaillant - Carmanne
1947, 30cm., ill.**

GEOLOGIECOMBUSTIBLES SOLIDES

P. I674

Geologija i geohimija tverdyh gorjuciih
uskopoemyh.

Kiev. 1965. 21,5 cm. ill.

in: Respublikanskii mejvedomstvennyh sbornik
Serija Geologija i geohimija gojucvih isto-
poemyh, no. 4.

GEOLOGIE ERDE

C.13.574

Geologie der Erde.

Berlin(Allemagne), 1925-1941 (12 volumes),
22 cm.

Dépouillement.

GEOLOGIE.

C 13.574

Geologie der Erde. Herausgegeben von
E. Krenkel.

Berlin, Gebr. Borntraeger, 1926-, 26 cm.

Geologija i geohimija l'vovskovolynslago
ugol'nogo basserjna. Géologie et géochimie
des charbons du bassin carbonifère l'Vovsko-
Volynski.

Kiev. 1967. 20 cм. ill.

in: Respublikanskii mejvedomtvennyg sbornik,
fasc. 11.

GEOLOGIE CORDILLERE ANDES.

P. 995

N° Spécial consacré à la Géologie
et à la Géomorphologie de la Cor-
dillère des Andes.

Paris. Masson & Cie. 1973. 27 cm. ill.
Revue de Géographie physique et de
Géologie dynamique. 2e Série. vol. XV
(1/2).

Géologie des Cordillères Nord-Américaines.
Première partie: Arctique et Canada Etats-Unis :
Overthrust Belt et avant-pays.

Paris. 1986. 27 cm. ill.
Bulletin de la Société Géologique de France.
8e série, tome II, n° 5, pp. 681-860.

P.4.156

Géologie des Cordillères Nord-Américaines. Suite
et fin. Etats-Unis : "Basin and Range" et
"Metamorphic core complexes" "Coast Ranges"
Ophiolites et séries d'arc Mexique.

Paris. 1986. 27 cm. ill.

Bulletin de la Soc. Géologique de France, 8e série
tome II, n° 6 et dernier, pp. 861-1068.

P.3.772

Geologie und Denkmalpflege.

Leipzig. 1988. 24 cm. ill.

Abhandlungen des Staatlichen Museums für
Mineralogie und Geologie zu Dresden. Band 35.

GÉOLOGIE ESTHONIE

A 5.821

Geologie de l'Esthonie. Bibliographie
1840-1959.

Eesti Geoloogia. Bibliograafia. 1840-1959

Tallinn, Eesti Rüklik Kurjastus, 1960.

171 p., 21 cm.

P.4.156

Géologie et Géodynamique du Japon, Paris, 25
novembre 1985. Océans Bordeaux, 2-3 décembre 1985.

Paris. 1987. 27 cm. ill.

Bulletin de la Société Géologique de France.

8e série, tome III, n° 3, pp. 409-628.

Mai-Juin 1987.

GÉOLOGIE EXTRATERRESTRE.

P. 5593

Géologie extraterrestre et cosmochimie.

Orléans(France). 1970. 24 cm.

Bibliographie des Sciences de la Terre.

Cahier A: Minéralogie, Géochimie et

Géologie extra-terrestre.

GEOLOGIE EXTRA TERRESTRE

P. 5593

Minéralogie et géochimie.
Géologie extra terrestre.

Orléans. 1968. 24 cm.

in: Bibliographie Sciences de la Terre, Index
récapitulatifs, Cahier A.

GEOLOGIE EXTREME - ORIENT
MINERAUX EXTREME - ORIENT

P. 121.

Géologie et minéraux d'Extrême-Orient
et de Zabajkal'e (Transbajkal'ze)

LENINGRAD.

1960. 25,5cm. ill.

Informacionny Sbornik.
Institut VSEGEI. n°38.

P.4.156

Géologie Générale. Biosédimentologie. Liste des
thèses année 1988.

Paris. 1989. 27 cm. ill.

Bulletin de la Société Géologique de France, 8e série
tome V, n° 6 et dernier, pp. 1089 à 1312.

GEOLOGIE GENERALITES.
+ GEOLOGIE REGIONALE.

P. 5593

Géologie régionale et généralités.

Orléans(France). 1970. 24 cm.

Bibliographie des Sciences de la Terre.

Cahier E : Stratigraphie, Géologie régionale
et généralités.

GEOLOGIE - GEOGRAPHIE

P.3.824.

Le Messager de l'Université de Leningrad - Série Géologie et Géographie.

v. Vestnik Leningrádskogo Universiteta - Seria - Beologija ed Geografija.

GEOLOGIE GEOMORPHOLOGIE
GEOMORPHOLOGIE QUATERNAIRE
QUATERNAIRE

P. 121.

Géologie et Géomorphologie du quaternaire.

LENINGRAD.

1959. 26cm. ill.

Informacionnij Sbornik.
Institut ~~VSEGEI~~. n°15.

Géologie Générale. Sahara 1ère partie.

Paris. 1988. 27 cm. ill.

Bulletin de la Société Géologique de France.
8e série, T. IV, n° 6, pp. 887-1136.

P.4.156

Géologie Générale. Sahara 2e partie.

Paris. 1989. 27 cm. ill.

Bulletin de la Société Géologique de France.
8e série, T. V, n° 1, pp. 1-156.

C.18.847

Geologie und Geophysik.

Berlin/Stuttgart. 1978. 29,5 cm. ill.

"Meteor" Forschungsergebnisse. Reihe C-n° 29.

Geologija Geohimija severnyh mestorozdenij
Prekarpatja. Geologie et géochimie des gise-
ments septentrionaux de la région des Précarp
thes.

Kiev. 1966. 21,5 cm. ill.

in: Recpublikanskij mejvedomstvennyh sbornik
Serija Geologija i geohimija gorjoutchih
iskopoemyh, no. 7.

Matériaux sur la géologie des gisements
des charbons et sur les traitements des
charbons.

Leningrad. 1960. 25,5 cm. ill.
in: Informacionny Sbornik Institut VSEGEI,
N. 36.

P.5.971

Geologie und Industrielle Revolution.

Berlin. 1988. 24 cm. ill.

Zeitschrift für Geologische Wissenschaften.

Heft 1, S. 1-96.

GEOLOGIE JORDANIENS

P. 2057

Beiträge zur Geologie Jordaniens, by BENDER, F.+ ali

Hannover. 1969. 24 cm. ill.

in: Beihefte zum Geologischen Jahrbuch, Heft 81.

GÉOLOGIE KAZAHSTAN

P. 121.

Géologie du Kazagstan central et de l'Altaj.

LENINGRAD.

1959. 26cm. ill.

Informacionny Sbornik.

Institut VSEGEI. n°23.

GEOLOGIE...

B 32504

Geologie und Lagerstätten Niedersachsens. Teil I, II, III.

Oldenburg, G. Stalling, 1941.
vol., fig., 24,5x17,5cm.

GEOLOGIE 1969

P. 5319

Géologie 1969.

Lyon. 1969. 27 cm.

in: Documents des Laboratoires de Géologie de la
Faculté des Sciences de Lyon, no. 36.

GEOLOGIE MANCHE.

P. 5.149

Contribution à l'étude géologique de la Manche occidentale, par le groupe Géomanche.

Paris. 1974. 27 cm. ill.

Bulletin du Bureau de Recherches Géologiques et Minières. Section IV. Deuxième série. n° 2.

GÉOLOGIE MASSIF ARMORICAIN

5264

1967. Contribution de la carte gravimétrique à la géologie du massif armoricain.

Paris, 1967, 27cm., ill.

Mémoires du Bureau de Recherches géologiques et minières. n° 52.

GEOLOGIE...

C 7025

Géologie de la Méditerranée Occidentale. I et II.

Barcelone, (Verdaguer), 1929-1935.

9vol., 26x20,5cm.

(dans Etudes et Observations faites au cours du Congr. Géol. Internat., XIVE sess Espagne 1926)

GEOLOGIE MARINE.

P. 5593

Géologie marine.

Orléans(France). 1970. 24 cm.

Bibliographie des Sciences de la Terre.

Cahier D : Roches sédimentaires et Géologie marine.

P.4.179

Géologie Marocaine - Moroccan Geology.

France. 1985. 27 cm. ill.

Bulletin Sciences Géologique Tome 38, fasc. 2.

GEOLOGIE MEERE

B.51.313

Geologie der Meere und Binnengewässer.

Berlin(Allemagne), 1937(I)-1941(V), 26 cm.

Bibliographie der in der DDR zur Geschichte der Geologie, Mineralogie, Geophysik und Paläontologie vorgelegten Arbeiten 1970-1976, 1977-1982.

Freiberg. 1978; 1984. 20 cm.

Veröffentlichungen des wissenschaftlichen Informationszentrum der Bergakademie Freiberg, n° 71, 106.

GEOLOGIE MINERAUX

P. 121

Géologie et minéraux.

Leningrad. 1959. 26 cm. ill.

in: Informacionnij Sbornik Institut VSEGEI,
no. 8.

GEOLOGIE ET MINERAUX

P. 121

Géologie et minéraux.

Leningrad. 1959. 26 cm.

in: Informacionnij Sbornik Institut VSEGEI
no. 22.

GEOLOGIE ET MINERAUX

P. 121

Géologie et minéraux.

Leningrad. 1960. 25,5 cm. ill.

in: Informatcionnij Sbornik Institut VSEGEI,
N. 28.

1965. Géologie et minéraux du plateau Karjaskoc
par B.H. EGIAZAROV, O.P. DUNDO, L.J. ANIKEERA, J.M.
RVSAKOVA, Ju P. DEGTJARENKO.

Leningrad. 1965. 26 cm., ill.

Trudy Nauchno-issledovatel'skogo. vol. 148.

GEOLOGIE MINERAUX

P. 121

Géologie et minéraux de la Sibérie orientale

Leningrad. 1960. 25,5 cm. ill

in: Informatcionnij Sbornik Institut VSEGEI,
n. 40.

GEOLOGIE MINERAUX

P. 121

Géologie et minéraux du Transbaj'kal'e et de l'Extrême-Orient et de l'URSS.

Leningrad. 1960. 25,5 cm. ill.

in: Informacionnij Sbornik Institut VSEGEI,
N. 25.

GEOLOGIE MINERAUX
MATERIAUX GEOLOGIE
MINERAUX ASIE MOYENNE

P. 121.

Matériaux sur la géologie et les
minéraux de l'Asie moyenne.

LENINGRAD.

1961. 25,5cm. ill

Informacionny Sbornik.
Institut VSEGEI. n°46.

GEOLOGIE MINERAUX
MINERAUX TRANSBAJKAL'E

P. 121.

Géologie et minéraux de Transbaikalie
et de l'Extrême-Orient.

LENINGRAD.

1959. 26cm.ill

Informacionnij Sbornik.
Institut VSEGEI. n°17.

GEOLOGIE...

B 1814E

La géologie et les mines de la France
d'outre-mer.

Paris, Société d'Éditions Géographiques,
Maritimes et Coloniales, 1932.
viii-604p., 38fig., 25x16cm.

GEOLOGIE NEDERLAND
NEDERLAND

B.57.788

Geologie van Nederland.

Haarlem. Rijks Geologische Dienst. 1986. 25 cm. ill
1.

GEOLOGIE **N**IEDERRHEIN

B.55.478

Geologie am Niederrhein.

Krefeld. 1978. 23,5 cm. ill.

Geologisches Landesamt Nordrhein-Westfalen.

49 pp.

1964. Zur geologie von Nordost- und Zentral - Afgha-
nistan von Daniel WIRTZ, Carsten HINZE, Gottfried
GABERT, Leopold BENDA, Dietrich WEIPPERT, Claus FESE
FELDT.

Hannover. 1964. 24 cm., ill.

Beihefte zum Geologischen Jahrbuch. Heft. 70

1966/67. Zur geologie des nordwestdeutschen steinkohlengebirges. Ein Symposium.

Krefeld, 1966/67, 24cm., ill.

Fortschritte in der Geologie von Rheinland und Westfalen, Band 13/1-2 + 1 vol. plans.

GEOLOGIE NOTES

P. 3.859.

Notes scientifiques ← Université d'Etat de Leningrad - Géologie.

v. Uchenie zapiski Leningradski gosou-
derstvenni universitet - Geologia.

GEOLOGIE OESTERREICHHS

A.8.693

Geologie im Dienst Österreichs.

Wien. Geologische Bundesanstalt Wien. 1985.
19,5 cm. ill.

Herausgegeben anlässlich des Jubiläumsjahres 150
Jahre geologischer Dienst in Österreichs. 135
Jahre Geologische Bundesanstalt.

1975

5.7.75

GEOLOGIE/ ORDINATEUR.

... ..
... .. sur ordinateur.

... .. 1

... ..
...



GEOLOGIE VON PAKISTAN.
+ BEITRÄGE.

P. 1924

Beiträge zur Geologie von Pakistan Sowie zu
Ausschnitten aus dem Kristallin Niederösterreichs

Wien.

1970. 24 cm. ill.

Jahrbuch der Geologischen Bundesanstalt.

Sonderband 15.

GEOLOGIE PALEONTOLOGIE
PALEONTOLOGIE SLOVENSKU
SEDIMENTOLOGICKE PROBLEMY
ROKOV VYUKY

B.58.773

50 rokov vyuky Geologie a Paleontologie na
Slovensku. Sedimentologické problémy Západných
Karpát.

Bratislava. 1990. 24 cm. ill.
Konferencie. Sympozia-Seminare.

GEOLOGIE PALEONTOLOGIE

B 47.366

Biblioteca de Geologie si Paleontologie.

Bucuresti (Roumanie), 1957(1)- , 24cm.

(Lac.)

Edition Academiei Republicii Populare Romaine.

GEOLOGIE UND PALÄONTOLOGIE

P 2787

TRAUTH Festschrift
Geologie und Paläontologie

Wien, 1963, 24 cm., ill.

(Mitteilungen und Arbeiten Geolog.-Paläontol.
Sammlung naturhistorischen Museum Wien - 339)



GÉOLOGIE

P. 3.752

Géologie de la partie S-W du senif
de Tourgaï et perspectives pour les
bauxites, par E.P. BOJCOVA, B.M.
MIKHASJLOV et N.K. OVECHKIN.

Paris, 1958.

GEOLOGIE PAYS EUROPEENS

C.23.457

Géologie des Pays Européens, Espagne, Grèce
Italie, Portugal, Yougoslavie.

Paris. Dunod. 1980. 28 cm. ill. 393 pp.

GEOLOGIE PAYS EUROPEENS

C.23.457

Géologie des Pays Européens, France,
Belgique, Luxembourg.

Paris. Dunod. 1980. 28 cm. 111. 606 pp.

GEOLOGIE PETROLE

P. 1674

II. Geologija nefte igoza vestocvnyh i juzvnyh oblastej Ukrainy. II. Géologie du pétrole et du gaz des régions de l'Est et du Sud fde l'Ukraine.

Kiev. 1965. 21,5 cm. ill.

in: Recpublikansky mejvebomtvennyj cbornik. Serija " geologija i geohimija gorjucvch iskopoemyh.

GEOLOGIE PRECARPATHES

P. 1674

Geologia i nefte gozonoenost' fredkarpatja.

Kiev. 1966. 21,5 cm. ill.

in: Respublikansky mejvedomstviennyj sbornik
Akademij nauk Ukranska SSR, no. 5.

P.3.198

Geologie de la Presqu'Ile de Plougastel.

France. 1992. 24 cm. ill.

Pen Ar Bed, n° 144/145.

GEOLOGIE PROFONDE
REGION DECIZE
DECIZE (NIEVRE)
GRANGEON, M.
FEYS, R.
GREBER, Ch.
LEFAVRAIS-RAYMOND

P. 5149.

Géologie profonde de la région Decize (Nièvre)
Essai de synthèse d'après les sondages récents
par Mme M.GRANGEON, R.FEYS, Ch.GREBER, avec la
collaboration de Mme LEFAVRAIS-RAYMOND.

GEOLOGIE...

C 15.622

Zur Geologie der rheinischen Braunkohle
1 - 6.

Hannover, 1950

fascicule, fig., pl., 26 x 18 cm.

ext.: " Geol.Jahrb. ": Bd. 65, 1950.

GEOLOGIE QUATERNAIRE

P. 121

Géologie et géomorphologie du quaternaire.

Leningrad. 1960. 25,5 cm. ill.

in: Informacionny Sbornik Institut VSEGEI,
n.29.

GEOLOGIE QUATERNAIRE
MATERIAUX GEOLOGIE
QUATERNAIRE
GEOMORPHOLOGIE

P. 121.

Matériaux sur la géologie du quaternaire
et la géomorphologie.

LENINGRAD.

1962. 25,5cm.ill

Informacionny Sbornik.
Institut VSEGEI. n°52.

GEOLOGIE REGIONALE FRANCE

C 12.407

Géologie régionale de la France.

Paris , Ed.Hermann, 25cm, ill.

Coll. Actualités scientifiques et industrielles.

GEOLOGIE REGIONALE

P. 5593

Stratigraphie et géologie régionale.

Orléans/ Paris. 1968. 24 cm.

in: Bibliographie des Sciences de la Terre,
Bureau Recherches Géologiques et Minières,
Cahier E.

GEOLOGIE REGIONALE

P. 5593

Stratigraphie et géologie régionale.

Orléans. 1968. 24 cm.

in: Bibliographie Sciences de la Tera, Index
récapitulatifs, Cahier E.

GEOLOGIE REGIONALE.
+ GEOLOGIE GENERALITES.

P. 5593

Géologie régionale et généralités.

Orléan(France). 1970. 24 cm.

Bibliographie des Sciences de la Terre.

Cahier E : Stratigraphie, Géologie régionale
et généralités.

GEOLOGIE, SIBERIE

P. 5140

Geologiseckoe stroenie i prognoz neftegazanosnosti severa zapodnoj Sibiri. Structure géologique et pronostic de capacité pétroli-gazofère du Nord de la Sibérie occidentale.

Leningrad. 1968. 27 cm. ill.
in: UNIGRI, fasc. 263.

Matériaux sur la géologie de la Sibérie occidentale;

Leningrad. 1962. 25,5 cm. ill
in: Informatcionnij Sbornik Institut VSEGEI,
n. 53.

GEOLOGIE SOVIETIQUE.

B. 52.467

50 let sovetskoj Geologii.
(50 années de géologie Soviétique).

Moskva. Izdatelst. " Nedra ". 1968, 22 cm, ill.
Minitserstvo Geologii S.S.S.R.

GEOLOGIE TERRAINS.

B. 54.764

Méthodes Modernes de Géologie de terrain.
1. Principes d'analyses sédimentologiques.

Paris. Ed. Technip. 1974. 24 cm. ill.
97 pp.

GEOLOGIE...

C 9531

La géologie des terrains récents dans
l'Ouest de l'Europe.

Bruxelles, M.Hayez, 1947.

495p., fig., pl., 26x17cm.

(dans Session extraord.Soc.Belge de
Géol., 19-26 sept. 1946).

GEOLOGIE ...

C 14378

La géologie des Terrains récents dans
l'Ouest de l'Europe - Session extraordi-
naire des Sociétés belges de géologie
(19 - 26 septembre 1946).

Bruxelles, M. Hayez, 1947.
495p., fig., 26x17cm.

GEOLOGIE.....

C 13.911

La Géologie des Terrains récents dans l'Ouest
de l'Europe. Session extraordinaire des Sociétés
belges de Géologie. (19-26 septembre 1946)

Bruxelles, M. Hayez, 1947

495 p., fig., pl., 25X17 cm.

GEOLOGIE...

C 13589

La géologie des terrains récents dans
l'Ouest de l'Europe. Session extraordinaire
des Sociétés belges de Géologie 19-26 sep-
tembre 1946.

Bruxelles, M. Hayez, 1947.

495p., fig., pl., 25, 5x17cm

GEOLOGIE TERRAINS.
+ TERRAINS RECENTS.

C. 20.060

La géologie des terrains récents dans
l'ouest de l'Europe.

Bruxelles. Hayez. 1947. 25,5 cm. ill.

GEOLOGIE TERRITOIRE
TERRITOIRE EUROPEEN U.R.S.S.

P. 121.

Géologie du territoire européen de l'U.R.S.S.

LENINGRAD.

1959. 26cm. ill.

Informacionnij Sbornik.
Institut VSEGEI. n°II.

GEOLOGIE TERRITOIRE EUROPEEN U.R.S.S. P. 121.
TERRITOIRE EUROPEEN U.R.S.S.

Géologie du territoire européen de l'U.R.S.S.

LENINGRAD.

1961. 25,5cm.

Informacionny Sbornik.
Institut VSEGEI. n°43.

GEOLOGIE THRAKIENS

P. 2057

Geologie Thrakiens IV: Das Ergene-Becken
von Karl -Otto KOPP, Nazario PAVONI, Conrad
SCHINDLER.

Hannover. 1969. 24 cm. ill.

in: Beihefte zum Geologischen Jahrbuch, Heft
76.

GEOLOGIE

P. 2.851

La topographie et la géologie des
profondeurs océaniques.

Paris, C.N.R.S., 1959

Colloques internationaux du Centre
national de la Recherche scientifique
Nice-Villefranche, 1958, 88.

GEOLOGIE TUNISIENNE

P. 3422

Travaux de géologie tunisienne, no. 1
(1967-68).

TUNIS. 1969. 24^{cm}. ill.

in: NOTES DU SERVICE GEOLOGIQUE
NO. 30.

GEOLOGIE TUNISIENNE

P. 3422

Travaux de géologie tunisienne.
no. 11 (1969).

TUNIS. 1969. 24,5 cm. ill.
in: NOTES DU SERVICE GEOLOGIQUE
NO. 31.

GECLOGIE UCHENI

P.3.859.

Ucheni zapiski Leningradski gosouders-
tvenni universitet - Geologie. (Notes
scientifiques - Université d'Etat de Le-
ningrad - Géologie).

Leningrad, 1959.

GEOLOGIE UKRAINE

P. 1674

Geohimija i gidrogeologija rajonov Ukrainy.
II. Géologie et Hydrogéologie des régions
pétrolifères de l'Ukraine.

Kiev. 1965. 21,5 cm. ill.
in: Recpublikanskij mejvebomctvennyh sbornik
Serijo "geologijo i geohimija goroevih uska
poemyh,

GEOLOGIE,
AUBOIN, J.
BROUSSE, R.
LEHMAN, J.P.
PRECIS GEOLOGIE

S. 2774

Précis de Géologie. T. 1: Pétrologie, T.2:
Paléontologie Stratigraphique. T. 3. Tecto-
nique, morphologie, le globe terrestre.

Paris. Dunod. 1967/1968. 24,5 cm. ill.
in: Collection Dunod Université.

GEOLOGIE

C. 17429

FOURMARIER, P.

s.d. Géologie. Avant-Propos par P. FOURMARIER

Bruxelles, s;d., 31 cm.

in Résultats Scientifiques

Expédition antarctique Belge 1957-1958

vol. VII

p. 7

GEOLOGIE.
GEOWISSENSCHAFTLICHE METHODEN.

B. 47.328

BENTZ, A.
MARTINI, H.J.
LEHRBUCH.

ANGEWANDTEN GEOLOGIE.

Lehrbuch der angewandten Geologie. Band II Geowissenschaftliche Methoden. Teil 2. Hydrogeologie Ingenieur-, Talsperren- und Wasserbaugeologie, Mathematische Verfahren, Bohrproben bearbeitung, Luftbildgeologie, Vermessung.

Stuttgart. F. Enke Verlag. 1969. 24,5 cm. ill.

GEOLOGIE
METHODES RECHERCHE

P. 121.

Géologie et méthodes de la recherche.

LENINGRAD.

1959. 26cm.ill

Informacionnij Sbornik.
Institut VSEGEI. n°16.

GEOLOGIE
METHODES RECHERCHES
RECHERCHES

P. 121.

Géologie et méthodes de recherches.

LENINGRAD.

1960. 25,5cm.ill.

Informacionny Sbornik.
Institut VSEGEI. n°41.

GEOLOGIE URANIUM.

C.19.418

La géologie de l'Uranium dans le massif granitique de Saint-Sylvestre(Limousin-Massif Central Français.


Gif/Yvette.CEN-SACLAY.1969.30 cm.ill.

Rapport du Commissariat à l'Energie Atomique.

C.E.A. R. 3684.

Geologie und Umweltschutz in Halle und Umgebung. Vorträge zum Kolloquium des Umweltamtes der Stadt Halle (Saale) vom 22. Mai 1996.

Halle(Saale). 1998. 29 cm. ill.
Hallesches Jahrbuch für Geowissenschaften
Reihe B: Biologie, Paläontologie, Mineralogie. Beiheft 4.



P.2.942

Géologie et vins de France.
Excursion : 210 C.

Paris. 1980. 27 cm. ill.
Publications du 26e Congrès Géologique
International. 26e CGI-G 33.

GEOLOGIEWOORDEBOEK
DICTIONARY GEOLOGY
AFRIKAANS ENGELS
ENGELS AFRIKAANS

A.9.350

Geologiewoordeboek. Dictionary of Geology.
Afrikaans-Engels; Engels-Afrikaans.

Pretoria. Geological Survey. 1996. 20,5 cm.

Geologi (Géologie); ved E. BAY.

P.170

ØSTGRØNLANDSKE EXPEDITION 1891-1892

København, C.A. Reitzels Forlag, 1895, 8°, pp. 147-187, pl., carte

in : Meddelelser om Grønland, Bd. 19, nittende Hefte, VI.

GEOLOGII ADZHARO.

P. 5.521

Probleny geologii Adzharo-Trialetii.

Tbilisi. 1974. 25,5 cm. ill.

Akad. Nauk Gruzinskoj S.S.R. Truĉy

Geologichesky Institut. N.S. Vyp 44.

GEOLOGII ARKTIKI

A 8.031

NIIGA—Nauchno Issledovatel'skii Institut Geologii
Arktiki—Sbornik Nauchnykh Trudov.

Leningrad, 1976- , 20cm, ill.

Ministerstva Geologii S.S.S.R. (n°factices).

GEOLOGII I GRUNTOVEDENIJA.

C. 19.158

Voprosy inzhenernoj geologii i gruntovedenija.
Vypusk 3 (Problèmes de Géologie appliquée et d'étude
du sous-sol.). Tome 3.

Moskva. Izdat. Moskovskogo Universiteto. 1973. 26,5cm.
ill.

GEOLOGII KAVKAZA

C. 18.553

Вопросы геологии Кавказа.

Erevan Izd.Akad.N.Armjansk.SSR., 1964, 27 cm., ill.

GEOLOGII KAVKAZA

C. 18.553

VOprosy geologii Kavkaza.

Erevan Akademiia naouk, SSSR, 1964.

GEOLOGII KAZAKHSTANA

B. 5I.575

Problemy geologii Kazakhstana.

Alma Ata. Izdat. Nauka Kaz SSR. 22 cm. ill.

GEOLOGII KAZAKHSTANA
KAZAKHSTANA
VOPROSY GEOLOGII

C.24.262

Voprosy Geologii Kazakhstana. Sbornik materialov
k XXII sessii mezhdunarodnogo geologicheskogo
Kongressa.

Alma-Ata. Akademija Nauk Kazakhskoj SSR. 1964.
27 cm. ill.

GEOLOGII KUZBASSA
KUZBASSA
VOPROSY GEOLOGII

C.24.261

Voprosy Geologii Kuzbassa. Materialy Vtorogo
Soveshchaniya po Stratigrafii Uglenosnykh Ot-
lozhenij.

Moskva. 1956. 26,5 cm. ill.

GEOLOGII LATVII

B.56.586

Ocherki geologii Latvii.

Riga. Zinatne. 1978. 25 cm. ill.

Vsesoj Nauchn-Issled. Inst. Morskoj

Geol. i Geophys. 160 pp.

geologii latvii

B.56.703

Ocherki geologii Latvii.

Riga.Zinatne.1978. 25 cm.ill.

Vsesojuzn.Nauch.Issledoo Institut Geol.i

Geof. 150 pp.

55 (474.3)

551.7 (474.3)

GEOLOGII METALLOGENII
METALLOGENII SIBIRI
SIBIRI
PROBLEMY GEOLOGII

C.24.259

Problemy Geologii i Metallogenii Sibiri.

Tomsk. 1969. 26,5 cm. ill.

Trudy Tomskogo Ordena Trudovogo Krasnogo Znameni
Tome 203.

1950-1954. Materiały do geologii obszaru śląs-
krakowskiego. tom X.

Warszawa. 1950-1954. 23,5 cm. ill.
in: Instytut Geologiczny Biuletyn 219.

GEOLOGII POLEZNYM
KAZAKHSTANA
MATERIALY GEOLOGII

C.24.282

Materialy po Geologii i Poleznym Iskopaemym
Kazakhstana. Stratigrafija i Paleontologija.

Moskva. Ministerstvo Geologii i Okhrany Nedr.
Kazakhskoj SSR. 1(26).

GEOLOGII SPITZBERGENA.

B. 52.480

Materialy po geologii Spitzbergena.

Leningrad.

1965. 24,5 cm. ill.

Nauchno-Issledovatel'skij Institut geologii
Arktiki. Minitserstva geologii S.S.S.R.

GEOLOGII SSSR

B. 49.797

Kratkii kurs geologii SSSR.

Moscou, Vausshaia shkola, 2e édit., 1964.

GEOLOGIJA AUGLENOSNYKA.
CONGRESS CARBONIFEROUS.

C. 18.678

International congress on carboniferous stratigraphy and geology. V session. Geology of equal measures and stratigraphy of the carboniferous in the USSR.

C. 18.678

1965. Mezhdunarvdnii kongress po stratigrafii
i geologii karlona. v sessiia. Geologiia
onglenosnykh formatzii i stratigrafiia karlvna
SSSR.

Moskva. Nauka. 1965. 26,5cm, ill.

GEOLOGIJA RESURSI

B. 58.681

1965. Geologija i resursi agrokhimicheskoyo
siria Kazakhstana.

Alma-Ata. Nauka. 1965. ill.

GEOLOGIIA SIBIRSKOI

C. 18.662

Geologiya sibirskoi platformy. Red II
Krasnorre, M.L. Lurie, V.L. Masitisa.

Moscou, Neoha, 1966, 26cm., ill.
ministerstvo geologii sssr. Vsesoryznii
nauchno issledovatel'skii geologicheskii
institut.

Г36 Геологія та нафтогазоносність півдня України. Відп. ред.
канд. геол.-мінер. наук Д. Н. Коваленко. К., 1963.

121 с. (Акад. наук. Укр. РСР. Ін-т геол. наук. Серія геології, родовищ корисних копалин. Вип. 12). 600 пр. 57 к.

У збірнику друкуються статті з стратиграфії, літології та нафтогазоносності України. Викладені питання стратиграфії девонських та крейдових відкладів, наведені нові дані про умови утворення та речовинний склад четвертинних, неогенових, нижньокрейдових відкладів півдня України та девонських галогенних відкладів Дніпровсько-Донецької западини. Висвітлюються питання нафтогазоносності окремих регіонів України. Розрахований на спеціалістів підприємств та науково-дослідних установ, які вивчають осадові породи України.

Г36 Геологія та нафтогазоносність півдня України. Відп. ред.
канд. геол.-мінер. наук Д. Н. Коваленко. К., 1963.

121 с. (Акад. наук. Укр. РСР. Ін-т геол. наук. Серія геології, родовищ корисних копалин. Вип. 12). 600 пр. 57 к.

У збірнику друкуються статті з стратиграфії, літології та нафтогазоносності України. Викладені питання стратиграфії девонських та крейдових відкладів, наведені нові дані про умови утворення та речовинний склад четвертинних, неогенових, нижньокрейдових відкладів півдня України та девонських галогенних відкладів Дніпровсько-Донецької западини. Висвітлюються питання нафтогазоносності окремих регіонів України. Розрахований на спеціалістів підприємств та науково-дослідних установ, які вивчають осадові породи України.

GEOLOGIJA...

C. 18.079

Geologija Armjanskoj SSR.

T. I : Geomorfologija.

T. II : Stratigrafija.

Erevan, Izd. AN. Armjansk. SSR, 1962-64, 26,5 cm.,
ill.

GEOLOGIJA AFRIKA.

B. 54.007

Geologija i Poleznye iskopaemye Afriki.

Moskva. Izdat. "Nedra". 1973. 24,5 cm. ill.
Ministerstvo Geologii S.S.S.R.

GEOLOGIJA CENTRALOUNOGO

P. 3.700

Geologija Centralounogo i zapadnogo
Kavkaza.

Moskva, 1962, 26cm., ill.

Trudy Kavkazkoj Ekspedicii Vast i MGU,
3.

GEOLOGIJA

C. 18.811

Geologija i metallogenija dzungarskogo
Atatau.

Alma ata, 1966, 27cm., ill.

GEOLOGIJA I METALLOGENIJA.

A. 7.763

Geologija i metallogenija Severnogo-Pribalkhash'ja.

Alma-Ata. Izdat. "Nauka". 1972. 22,5 cm. ill.

Akad. Nauk Kazakhskoj S.S.R. Institut Geologicheskikh
Nauk Satpaeva. 268 pp.

GEOLOGIJA MEZOZOJA.

C. 20.047

Geologija Mezozoja i Kaimozoja Zapadnoj Mongolii.

Moskva. Izdat. Nauka. 1970. 26,5 cm. ill.

Trudy Sovmestnaja Sovětsko-Mongol'skaja Nauchno-Issledovatel'skaja Geologičeskaja Ekspedicija. Vyp. 2.

P.2.217

Geologija i Mineragennija Dokembrija Regiona Baikalo-Amurskoj Magistrali. Sbornik Nauchnich Statei.

Trudy Vsesojuznij Ordena Lenina Nauchno-Issledovatel'skij Geologicheskij Institut Novaja Serija. T. 278. Leningrad 1981.

GEOLOGIJA MORJA.

P. 3.825

Geologija Morja - Vypusk I.

Leningrad. 1971 - . 27 cm. ill.
Nauchno-Issledovatel'skij Institut
Geologii Arktiki.

GEOLOGIJA NEFTEGAZONOSNOST' P. 2.217

Geologija i Neftegazonosnost ' Zapadnoj
Chasti Srednej Azii (I.II).

Leningrad. VSEGEI. 1960/61. 26 cm. ill.
Trudy Vsesojuznogo Nauchno-Issledovatel'
skogo Geologicheskogo Instituta (VSEGEI)
Novaja Serija. T. 42. et T. 46.

GEOLOGIJA PERSPEKTIVY.

P. 3.825

Geologija i perspektivy neftegazonosnosti Sovetskoj
Arktiki (Sbornik Statei).

Leningrad. 1972. 29 cm. ill.

Nauchno-Issledovatel'skij Institut Geologii Arktiki.
Minitsertva Geologii S.S.S.R. 1972(2).

GEOLOGIJA POLEZNI
POLEZNI IZKOPAEMI
SEVEROZAPADNA BOLGARIJA

B.58.491

Geologija i polezni izkopaemi na Severozapadna
Bolgarija.

Sofija. Bolgarsko Geologichesko Druzhestvo. 1989.
24,5 cm. ill.

GEOLOGIJA POLEZNYE
POLEZNYE

P.5.521

Geologija i poleznye iskopaemye Kavkaza.

Tbilisi. Akad. Nauk Gruzinskoj SSR. 1989. 21 cm. ill.
Trudy Geologicheskij Institut im A.I. Dzhanelidze.
Novaja serija. 99 + 5 pl.

GEOLOGIJA RANNEGEOSINKLINAL'NYKH
RANNEGEOSINKLINAL'NYKH KOMPLEKSOV

P.560

Geologija rannegeosinklinal'nykh kompleksov
Central'nogo Kazakhstana.

Moskva. Moskovskij Gosudanstvennij Universitet.
1985. 21 cm. ill.

Materialy po Geologii Central'nogo Kazakhstana.20.

GEOLOGIJA S.S.S.R.

C. 18.300

Postovskaja - Volgograaskaja Astrakhanskaja oblasti
i Kalmyskaja A.S.S.R. Geologicheskoe opisanie.

Moskva. Izdat "Nedra". 1970. 27 cm. ill.
Geologija S.S.S.R. 46.

GEOLOGIJA S.S.S.R.

C. 18.300

Primorskij Kraj. Chast' 1 : Geologicheskoe opisanie.

Moskva. Izdat "Nedra". 1969. 27 cm. ill.

Geologija S.S.S.R. 32(1).

GEOLOGIJA S.S.S.R.

C. 18.300

Turgajskij progib. Geologicheskoe opisanie.
Kniga 1,2.

Moskva. Izdat. "Nedra". 1971. 27 cm. ill.
Geologija S.S.S.R. 34(1,2).

GEOLOGIJA POLEZNYE.

P. 2.217

Geologija i poleznye iskopaemye Turganskogo progiva.

Leningrad. 1971. 22,5 cm. ill.

Trudy Vsesojuznogo ordena Lenina Nauchno-issledovatel'skogo geologicheskogo Instituta (VSEGEI) N.S. 169.

GEOLOGIJA POLEZNYE.

P. 3825

Geologija i poleznye iskopaemye Severa
Sibirskoj platformy. (Sbornik statei).

Leningrad. 1971. 28 cm. ill.

Nauchno-Issledovatel'skij Institut Geologii
Arktiki. Ministerstva Geologii S.S.S.R.
NIIGA 97.

GEOLOGIJA S.S.R.

C. 18.300

Azerbajdzhanskaja S.S.R. - Geologicheskoe opisanie.

Moskva. Izdat. "Nedra". 1972. 26,5 cm. ill.

Geologija S.S.S.R. Tom XLVII.

GEOLOGIJA (SSR)

C 18.300

Geologija SSR (Géologie de l'URSS).

Moskva, 1964, 26,5 cm., ill.

GEOLOGIJA S.S.S.R.

C.18.300

Geologija S.S.S.R. T. XXVI-Ostrova Sovetskoj
Arktiki.Geologicheskoe Opisanie.

Moskva.Izdat.Nedra.1970.27 cm.ill.

Minist.Geol.S.S.S.R.Nauchno-Issledov.Inst.
Geol.Arktiki.

GEOLOGIJA SSSR.

C 18300

SIDORENKO, A.V. (Glav.Redaktor) - CHENIKOV, K.R.
BLOM, G.I.

1967.Geologija SSSR.T XI.Povolz'ke i Prika'me
chast'I.Geologicheskoe opisanie

Moskva.Izdat.Nedra.1967.27.ill.

GEOLOGIJA SVAL'BARDA.

C. 22.480

Geologija Sval'barda (Sbornik Nauchnykh Trudov).

Leningrad. 1976. 25 cm. ill.

Nauchno Issledovatel'skaj Institut Geologii
Arktiki. 140 pp.

55(481.922.1)

GEOLOGIJA TURGAJSKOGO.

P. 2.217

Geologija Turgajnskogo progliva i priapal'ja.

Leningrad. Nedra. 1967. 26,5 cm. ill.

Trudy Vsesojuznogo Nauchno-Issledovatel'skogo Geologicheskogo Instituta (VSEGEI)

Novaja Serija. T. 123.

GEOLOGIJATA JUGOZAPADNA
JUGOZAPADNA BOULGARIIJA
PROBLEMI GEOLOGIJATA

B.57.357

Problemi na Geologijata na Jugozapadna Boulgarija.

Sofija. 1984. 24.5 cm. ill.



GEOLOGIJI DINARIDOV.

B. 52.302

Prvi kolokvij o geologiji Dinaridov.

Ljubljana, od 20 do 25 junija 1966.

Del I. First Collquy on geology of
Dinaric Alps. Ljubljana: 20 th to 25 th
june, 1966. volume I.

Ljubljana. 1968, 24 cm, ill.

Geolovski zavod in Slovensko geolosko
drustvo - Geological survey and geo-
logical Society of Slovenia.

GEOLOGIQUE
LIVRE JUBILAIRE
SOCIÉTÉ GEOLOGIQUE
JUBILAIRE

D.4.985

50me Anniversaire. Livre jubilaire 1874-1924.
Société Géologique de Belgique. Tome I, 1,2; II,
III.

Liège. 1924. 32,5 cm. ill.

GEOLOGIQUES ATLAS

P 5.116

Etudes géologiques pour l'atlas de Topographie souterraine publiés par le Service Géologique des H.B.N.P.C.Houillères du Bassin du Nord et du Pas-de-Calais.

Lille (France), 1953 (1)-1967 (5), 32 cm.

■GEOLOGIQUE
GUIDE EXCURSION
EXCURSION
SOCIETE GEOLOGIQUE

A.8.634

Guide de l'excursion. Réunion extraordinaire de la Société géologique de France en Bulgarie (5-14 sept. 1983).

Sofia. Société géologique de Bulgarie. 1983. 19,5 cm
ill.

1965

Notes du Service géologique du Maroc. Tome 2
Quaternaire.

Rabat, 1965, 27, ill.

Notes et mémoires du Service géologique du
Maroc n° 185

GEOLOGIS BALKANITE

B. 46.787

Geologis na Balkanite. Geologiska Balkanica

Sofia, 1934(1)-1938(3¹)-

, 24 cm

GEOLOGISCH

P.4.201

Geologisch-Lagerstättenkundliche Untersuchungen
im Oostpontischen Gebirge, von MAUCHER, A.,
SCHULTZE-WESTRUM, ZANKL, H.

München, 1962, 30,5cm., ill.

(Bayerische Akademie der Wissenschaften. Mathe-
matisch- naturwissenschaftlichen Klasse.
Abhandlungen, N.F., 109).

GEOLOGISCH BUREAU
MEDEDEELINGEN JAARVERSLAG
JAARVERSLAG

C.24.049

Mededeelingen behorende bij het jaarverslag over
1940 en 1941.

Heerlen. Geologische Stichting. 1942. 26,5 cm. ill
Geologisch Bureau voor het Mijng gebied te Heerlen.

GEOLOGISCH MIJNBOUWKUNDIGE BIBLIOGRAPHIE
C. 16.883

Geologisch-Mijnbouwkundige bibliographie
van Nederlandsch-Indië.

's Gravenhage, 1924 (1)-1937 (4), 27,5 cm.

GEOLOGISCH-MINERALOGISCHES.

P. 3021

1965. Geologisch-mineralogisches Sammelheft.

Berlin. 1965. 24cm, ill.

(Annales Universitatis Saraviensis Mathematicae
Naturwissenschaftliche Fakultät) Heft 4

GEOLOGISCH - PETROGRAPHISCH
FUHRER GEOLOGISCH - PETROGRAPHISCH
EXKURSIONEN BAYERISCHEN WALD
BAYERISCHEN WALD

P 1503

1968. Fuhrer zu geologisch - petrographischen
Exkursionen im Bayerischen Wald. Teil II :
Einschlüsse im Westteil : Regensburger Wald.

München, 1968, 24,5 cm., ill.

Geologica Bavarica.

GEOLOGISCH-TEKTONISCHE UBERSICHT. P. 5661

Geologisch-tektonische Übersicht des
Unterpinzgaves, Salzburg by K. Franz BAUER,
Hermann LOACKER und Helfried MOSTLER.

Innsbruck. 1969. 24 cm. ill.
Veröffentlichungen der Universität Innsbruck 13.
Alpenkundliche Studies VI.

GEOLOGISCHE ABHANDLUNGEN.

B. 54.600

Clausthaler geologische Abhandlungen.

Clausthal. Verlag E. Pilger. 1971-
24,5 cm. ill.

C 10433

.Die Geologische agronomische Untersu-
chung des Gutes.

(Berlin), (C. Feister), s.d.),
15p., 1c., 25,5x18cm.

P.4.534

Geologische und bodenkundliche Landeserforschung in
Niedersachsen. Festschrift zum 60. Geburtstag von
Dr. RENIER VINKEN.

Hannover. 1991. 24 cm. ill + cartes.
Geologisches Jahrbuch. Reihe A, Heft 126.

P.1.641

Geologische Erkundung oberflächennaher mineralischer
Rohstoffe.

Freiburg i. Br. 1993. 29,5 cm. ill.

Geologisches Landesamt Baden-Württemberg.
Informationen 4/93.

GEOLOGISCHE...

C 16.175

Geologische geschiedenis van Nederland.
Toelichtingen bij de geologische over-
zichtskaart van Nederland op de schaal
1/200.000, (door A.J.Pannakoek).

's Gravenhage, 1956

154 p., 67 fig., 16 pl.h.t., 29 x 21 cm

GEOLOGISCHE....

C 16.261

Geologische geschiedenis van Nederland.
Toelichting bij de geologische overzichts-
kaart van Nederland op de schaal
1:200.000

's Gravenhage, 1956

154 p., i-xvi p., 67 fig., 24 fotos,
28X21,5 cm.

P.3.243

Geologische, geochemische und mineralogische
Probleme der Erkundung mineralischer Rohstoffe
Vorträge zum Berg- und Hüttenmännischen Tag 1986
in Freiberg.

Leipzig. 1987. 21,5 cm. ill.
Freiberger Forschungshefte C 425 Geowissenschaft-
en Geologie.

GEOLOGISCHES INSTITUT

C 21.041

Schriften-Austausch Geologisches Institut
Köln.

Köln (Allemagne), ¹⁹⁵⁷⁽¹⁰³⁾⁻~~1956(186)-~~, formats divers.

Série de tirés-à-part.

Numérotation factice.

GEOLOGISCHES JAHRESBERICHT

B 50.977

Geologisches Jahresbericht. A. Historische und
allgemeine Geologie. Bericht über die Jahre
1938 und 1939.

Berlin-Zehlendorf, 1941, 25cm. Vol. 3.

GEOLOGISCHE KAART.

C 17.334

De Geologische kaart van Nederland en hare betekenis voor verschillende doeleinden.

's Gravenhage, 1942.

39 p., 28,5 cm.

(in: " Toelichtingen by Geolog. Kaart van Nederland, Mededeeling., nr 1).

GEOLOGISCHE KAART

P. 1887

TOELICHTINGEN GEOLOGISCHE KAART

AFDEELING GEOLOGISCHE KAART

De Geologische kaart van Nederland en
hare beteekenis voor verschillende doelein-
den.

's Gravenhage 1942

39 p. ill.

(in: Mededeling n° 1 van de geol.stichting
Serie D.)

GEOLOGISCHE KAART

P. 1887

TOELICHTINGEN GEOLOGISCHE KAART

AFDEELING GEOLOGISCHE KAART

Hollands Noorderkwartier

's Gravenhage 1947

103 p. ill.

(in: Mededeling n° 2 van de Geol. stichting
Série D.)

GEOLOGISCHE MITTEILUNGEN

B. 49.893

Geologische Mitteilungen.

Aachen, 1963 (3,2);

24,5cm.

GEOLOGISCHE ...

C 14381

Geologische nomenclator
Geologische nomenclatur
Geological nomenclator
Nomenclateur geologique.

's Gravenhage, G. Naeff, 1929.
338p., 28x22cm.

GEOLOGISCHE PALAEONTOLOGISCHE P 4.523

Geologischhe u. Palaeontologische Abhandlungen herausgegeben von W.DAMES und E. KAYSER.

Iena, 1898, 30, ill.

GEOLOGISCHE TIJDSCHAAL

S.5.390

De geologische Tijdschaal.

s.l. 1984. 120 cm. ill.

Publicatie van de Belgische Vereniging voor
Paleontologie. 5.

GEOLOGISCHER FUEHRER

B.. 51.282

Geologischer Führer der Schweiz, herausgegeben von der Schweizerischen Geologischen Gesellschaft 2 Vollständig neu bearbeitete Auflage.

**Basel, Wepf & C°, 1967, 24,5cm., ill.
Schweizerische Geologische Gesellschaft.**


GEOLOGISCHER FUEHRER

P. 670

Geologischer Fuehrer zu Exkursionen durch die Ostalpen. Herausgegeben aus Anlap der 116. Hauptversammlung der Deutschen geologischen Gesellschaft in September 1964. in Wien von der geologischen gesellschaft in Wien.

Wien, 1964, 24cm., ill.

Mitteilungen geol. Gesellschaft Wien,
57,1.



GEOLOGISCHER...

C 14.018

Geologischer, Petrographischer, Mineralogischer und Mineral-chemischer Anhang.

Wien, 1911.

p., fig., pl., table, tableaux, cartes,
29 x 21 cm.

dans : "Result. Wissenschaft. Erforschung d.
Balatonsees": Bd. I, Teil I.

C.21.041

Geologisches Institut.

Köln. 1975. 21 cm.

Universität zu Köln. Geologisches Institut. 403.

GEOLOGISCHES LANDESAMT
RHEINLAND PFALZ
PFALZ

C.26172

Rheinland-Pfalz. 40 Jahre Geologisches Landesamt.

Mains. Geologisches Landesamt. 1993. 29,5 cm. ill.

GEOLOGISCHES WOERTERBUCH

C.22.453

Geological dictionary. Słownik geologiczny.
Geologischeskii Slovar. Dictionnaire de
géologie. Geologisches Woerterbuch.

Warszawa. Wydawnictwa Geologiczne. 1970. 24,5 cm.
1439 pp.

GEOLOGICHESKII SLOVAR

C.22.453

Geological dictionary. Słownik geologiczny
Geologicheskii Slovar. Dictionnaire de
géologie. Geologisches Woerterbuch.

Warszawa. Wydawnictwa Geologiczne. 1970. 24,5 cm.
1439 pp.

GEOLOGICHESKOE STROENIE.

P. 5.140

Geologicheskoe stroenie i voprosy neftegazonosnosti
jakutskoj A.S.S.R.

Leningrad. 1976. 23 cm. ill.

Trudy Vsesojuznogo nefljanogo nauchno-issledovatel'
skogo geologorazvedochnogo Instituta (VNIGRI)

Vyp. 385.

GEOLOGISCHESKOE STROENIC

P. 5140

Geologiseckoe stroenic i prognozeftegazanostnosti severa zapodnoj Siberi. Structure géologique et pronostic de capacité pétroli-gazofère du Nord de la Sibérie occidentale.

Leningrad. 1968. 27 cm. ill.
in: UNIGRI, fasc. 263.

GEOLOGISCHESKOE STROENIE

C.I6.794

Geologischeskoe Stroenie SSSR.

- 1.- Stratigrafia (Stratigraphie)
- 2.- Magmatism (Magma)
- 3.- Tektonika (Tectonique).

Moscou, Ministerstva Geologii i Okhrany
Nedr SSSR, 1958

4 vol., ill., 26,5

GEOLOGISCHESKOE STROENIE SSSR. C. 19.162

Geologischeskoe Stroenie S.S.S.R. Tom
IV. Osnovnje zakonomernosti razmechenija
mestorozhdenij poleznjkh iskopaemjkh na
territorii S.S.S.R.

Moskva. Izdat."Nedra" 1968. 25 cm. ill.

Ministerstvo Geologii S.S.S.R.(VSEGEI)

GEOLOGISCHESKOE STROENIE S.S.S.R. C. I9.I62
POLOVINKINA, J.I.

Geologischeskoe Stroenie S.S.S.R. Tom. III
Magmatizm.(Structure géologique de l' U.R.S.S.
Tome III. Magmatisme.)

Moskva. Izdat."Nedra" 1968. 25 cm. ill.

GEOLOGISCHESKOE STROENIE S.S.S.R. C. 19.I62
SHATALOV, E.T.

Geologischeskoe Stroenie S.S.S.R.*
(Structure géologique de l' U.R.S.S.)

*(V Shesti Tomakh)

Moskva. Izdat. "Nedra.

1968, 25 cm, ill.

Ministerstvo Geologii S.S.S.R.- Vsesojuz.
Nauchna- Issledov. geolog. Inst.(VSEGEI).

GEOLOGISCHES WOERTERBUCH;

S 3.642

Geologisches Wörterbuch, gegründet von Carl Christian Beringer. Erklärung der geologischen Fachausdrücke der deutschen Literatur. 5te erg. erw. aufl.

Stuttgart, Ferd. Enke Verl., 1963, 22 cm., ill.

GEOLOGISTS IN BULGARIA 1965.

P. 1935

1965. VIIth. Congress of the Carpathian-Balkanian
Association of Geologists in Bulgaria 1965.

Warszawa, 1965, 23,5 cm., ill.

Acta Geologica Polonica, vol. XV, 3.

GEOLOGITČESKAJA.

C. 19.011

Geologičeskaja izutčennost' S.S.S.R. Tom 50.
Estonskaja S.S.R. Period 1961 - 1965. Vyp I.

Tallinn. Balgus. 1973. 26 cm.
Akademija Nauk Estonskoj S.S.R.

GEOLOGITCHESKAJA IZUTCHENNOST'. C. 19.011

Geologitcheskaja Izutchnost' S.S.S.R. Tom 14.
R.S.F.S.R. Srednij Ural. Period 1941-1945.
Vypusk I.

Moskva. Izdat. Nauka. 1971.
Akademija Nauk S.S.S.R. Ural'skij Filial;
Institut Geologii i Geokhimii.

GEOLOGITČESKAJA IZUTČENNOST'. C. 19.011

Geologičeskaja Izutčennost' S.S.S.R.
Tom 50. Estonskaja S.S.R. Period 1961-1965.
Vyp I.

Tallinn. Valgus. 1973. 26,5 cm.
Akad. Nauk Estonskoj S.S.R.

GEOLOGITCHESKAJA LITERATURA.

C. 18.705

Geologitcheskaja Literatura S.S.S.R. Bibliografitcheskij ezhegodnikh za 1967 god.
Tom. 1.2. / Geological Literature of U.S.S.R.
Bibliographical Yearbook for 1973 yea 1.2.

Leningrad. Nedra. 1973.

Vsesojuznaja Geologitcheskaja Biblioteka.

GEOLOGITCHESKIE FORMASII.

B. 54.038

Geologiticheskie formasioj zajsanskoj
Skladchatoj Sistemy.

Moskva. Izdat. "Nedra". 1972. 25 cm. 111.
Minitserstva Geologii S.S.R. (V.S.E.G.E.I.).

GEOLOGO-GEOFIZICHESKII

D.4.695

Geologo-geoficheskii Atlas indiiskogo Okeana
Geological-geophysical Atlas of the Indian
Ocean.

Moskva.1975. 66 cm.ill.

Akademija Nauk S.S.S.R.Academy of Sciences U.S.S.R.
Main Administration of Geodesyd & Cartography.

GEOLOGO GEOFIZICHESKIJ

D.5.008

International geological-geophysical atlas of the Atlantic Ocean/Mezhdunarodnyj geologo-geofizicheskiy atlas Atlanticheskogo Okeana.

Moscow/Moskva. 1989-1990. 66 cm. ill.

IOC(of Unesco), Min.Geol.USSR, Ac.Sci.USSR, GUGK MOK(Junesco), Mingeo SSSR, AN SSSR, GUGK SSSR.

GEOLOGUES YOUGOSLAVIE

P.387
~~B.47.943~~

IIIe Congrès des géologues de Yougoslavie.
Tenu à Budva, 27.IX-4.X.1959. Rapports -
Conférences - Discussions.

Titograd, 1961(1)-, 24cm., ill.

GEOLOGY

C 20.574

Benchmark papers in Geology.

Stoudsburg (Etats-Unis), 1972- , 26cm.

P.1.510

Geology contents volume 40.

London. 1987. 24,5 cm.

Bulletin of the British Museum (Nat. Hist.)

Geology series, vol. 40, 1986.

The geology of Adelaide Island; by G.J. DEWAR. C.15.174

British Antarctic Survey (Scientific Reports)
(formerly : Falkland Islands Dependencies Survey)

London, B.A.S., 1970, 4°, n°57, pp.66, pl., fig.,
tabl.

(broch.)

The geology of the Ascar II Coast,
Graham Land; by M. FLEET.

C.15.174

British Antarctic Survey (Scientific Reports)
(formerly : Falkland Islands Dependencies Survey)

London, B.A.S., 1968, 4°, n°59, pp.46, pl., fig., ill.

(broch.)

GEOLOGY BLACK SEA
BLACK SEA REGION
ABSTRACTS
INTERNATIONAL SYMPOSIUM

C.25.989

Abstracts International Symposium on the Geology of
the Black Sea Region. Ankara-Turkey, september
7-11, 1992.

Ankara. 1992. 27,5 cm. ill.

MTA General Directorate & TMMOB Chamber of Geological
Engineers.

The geology of the Danco Coast, Graham Land, ^{C.15.174}
by Susan M. WEST.

British Antarctic Survey (Scientific Reports)
(formerly : Falkland Islands Dependencies Survey)

London, B.A.S., 1974, 4°, n°84, pp.58, fig., tabl.

(broch.)

C.15.174

The geology of the duse Bay-Larsen
inlet area, north-east Graham Land (with
particular reference to the Trinity Peninsula
Series); by N. AITKENHEAD.

British Antarctic Survey (Scientific Reports)
(formerly : Falkland Islands Dependencies Survey)

London, B.A.S., 1975, 4°, n°51, pp. 62, fig., pl.

(broch.)

GEOLOGY

P. 4400

Geology of the Duvillaun Islands by M.D.
MAX, W.E.A. PHILLIPS, P.M. BRUCK.

Dublin. 1970. 25,5 cm. ill.

in: Scientific Proceedings of the Royal
Dublin Society, Series A., vol.3, nr. 25.

C.15.174

The geology of the Falkland Islands,
by Mary E. GREENWAY.

British Antarctic Survey (Scientific Reports)
(formerly : Falkland Islands Dependencies Survey)

London, B.A.S., 1972, 4°, n°76, pp.42, pl., tabl.,
ill.

(broch.)

GEOLOGY.

P. 4.848

Geology of Knox County, Tennessee.

Tennessee. 1973. 28,5 cm. ill.

Tennessee Division of Geology. Bulletin 70.

C.15.174

The geology of the Loubet Coast, Graham
Land; by D.D. GOLDRING.

British Antarctic Survey, Scientific Reports
(formerly : Falkland Islands Dependencies Survey)

London, B.A.S., 1962, 4°, n°36, pp. 50, pl.,
fig., tabl.

(rel.)

C.15.174

The geology of North-Eastern
Heimefrontfjella, dronning Maud Land; by L.M. JUCKES.

British Antarctic Survey (Scientific Reports)
(formerly : Falkland Islands Dependencies Survey)

London, B.A.S., 1972, 4°, n°65, pp.44, fig., ill., pl.

(broch.)

C.15.174

The geology of parts of the Bowman and
Wilkins Coasts Antarctic peninsula; by A.G. FRASER
and P.H. GRIMLEY.

British Antarctic Survey (Scientific Reports)
(formerly : Falkland Islands Dependencies Survey)

London, B.A.S., 1972, 4°, n°67, pp.59, tabl., fig.,
ill.

(broch.)

P.5.072

Geology for planning in Boone and Winnebago Counties Plates. 1. Geologic Materials to a depth of 20 FT in Boone and Winnebago Counties.

2. Classification of Geologic Materials for Land Burial of wastes in Boone and Winnebago Counties.

3. Classification of Geologic materials for waste disposal by septic tank soil absorption systems in Boone and Winnebago Counties.

Illinois. 1984. 27 cm.

State Geological Survey Division. C 531.

GEOLOGY.

B. 52.531

Geology of Poland. vol. 1. Stratigraphy
Part 2 Mesozoic.

Warsaw. 1976. 24,5 cm. ill.
Geological Institute.

GEOLOGY ALABAMA COASTAL PLAIN
GUIDEBOOK GEOLOGY ALABAMA
COPELAND, Charles W.

P 4693

1968. Geology of the Alabama coastal plain.
A guidebook, Charles W. COPELAND, Editor.

Alabama, 1968, 23cm., ill.

Geological Survey of Alabama. Circular 47.

GEOLOGY ALTERED ROCKS

P. 627

Geology altered rocks and ore deposits of the
San Rafael Swell Emery County, Utah, by C.C.
HAWLEY, R.C. ROBECK, H.B. DYER.

Washington. 1968. 23,5 cm. ill.
in: Geological Survey Bulletin, 1239.

GEOLOGY ARABIAN

P. 2.439

1966. Geology of the Arabian Peninsula Sedimentary
Geology of Saudi Arabia, by R.W.POWERS, L.F.RAMIREZ,
C.D.REDMOND, & E.L. ELBERG, Jr

Washington, 1966, 29 cm., ill.

Geological Survey, Professional Paper 560 D

GEOLOGY ARCTIC.

C 17.239.

Geology of the Arctic.

Proceedings of the first international Symposium on Arctic Geology, held in Calgary, Alberta. January 11-13-1960 under the Auspices of the Alberta Society of Petroleum Geologists.

Vol. I, II + maps.

Toronto, University Toronto Press, 1961.

vol., pl., 25,5 cm.

GEOLOGY ATLANTIC REGION

P. 5199

1967. Collected papers on geology of the Atlantic region Hugh LILLY memorial volume. Edited by E.R.W. NEALE and H. WILLIAMS.

Toronto, 1967, 23,5 cm.

The geological association of Canada. Special Paper nr 4.

GEOLOGY BANBURY

P. 4107

1965. Geology of the country around Banbury and
Edge Hill, by E.A. EDMONDS, E.G. POOLE, and V. WILSON

London, 1965, 24,5cm., ill.

Memoirs Geological Survey of Great Britain, 201.

1966. Geology of the Baralaba 1:250.000 Sheet Area Queensland, by F. OLGERS, A.W. WEBB, J.A.J. SMIT, (B.M.R.) and B.A. COXHEAD (G.S.G.).

Canberra. 1966. 24 cm. ill.

in: Bureau of Mineral Resources, Geology and Geophysics Report, no. 102.

P.744

The geology of the IGS deep borehole
(Devonian-Carboniferous) at Knap Farm,
Cannington Park, Somerset.

Institute of Geological Sciences.
Report 82/5. 1982.

55

(42)

GEOLOGY
BIBLIOGRAPHIE GEOLOGIE
GEOLOGIE AFRICAINE
BIBLIOGRAPHY AFRICAN
AFRICAN GEOLOGY

C.24.823

Bibliographie. Géologie africaine. Bibliography
African geology.

Paris. Centre Internat. pour la Formation et les
Echanges Géologiques. 1985. 29 cm. Musée Royal de
l'Afrique Centrale Tervuren. Unesco Earth Science.
Division Paris. N. S. 1,2 & 3.

GEOLOGY

P. 627

1966. Bibliography of North American geology, 1962.

Washington, 1966, 23 cm.

Geological Survey Bulletin, 1.232

Bibliography of North American Geology 1964.

Washington. 1966. 23cm.

Geological Survey

Bulletin I234.

GEOLOGY.

P. 3.293

The Geology of Western Australia.

Perth. (Western Australia). 1975. 24,5 cm. ill.
Geological Survey of Western Australia. Memoir 2.

GEOLOGY BIG BEND

P. 1448

1967. Geology of Big Bend National Park,
Brewster County, Texas by ROSS, A., MAXWELL
John T. LONSDALE, Roy T. HAZZARD, John A.
WILSON.

Austin. 1967. 25,5 cm. ill
in: The University of Texas Publication
Bureau of Economic Geology. no. 67II

1967. Geology of Big Bend National Park, Brewster County, Texas, by Ross A. MAXWELL, John T. LONSDALE, Roy T. HAZZARD, John A. WILSON.

Austin. 1967.. 25,5 cm. ill.

in: The University of Texas. Publication Bureau of Economic Geology, no. 6711.

196I. Geology of the Bingham mining district and Northern Oquirrh Mountains, Editor Douglas R. COOK.

Salt Lake City 196I. 23 cm. ill.

in: Guidebook to the Geology of Utah, nr. 16.

GEOLOGY.

B. 52.493

British Regional Geology.

London. Her Majesty's Stat. Office.

24,5 cm.
ill.

Natural Environment Research Council.
Institute of Geological Science.

Geology of the Brown Hills and Darwin Mountains, Southern Victoria Land, Antarctica with folding geological map, by R.R. HASKELL, J.P. KENNETT and W.M. PREBBLE.

Wellington, 1965, 24,5 cm., ill.

(Transactions of the Royal Society of New Zealand. Geology: vol. 2, n° 15).

GEOLOGY CANTERBURY

P. 4107

1966. Geology of the country around Canterbury and Folkestone by J.G.O. SMART, G. BISSON, and B.C. WORSSAM.

London, 1966, 24,5 cm., ill.

Memoirs. Geological Survey of Great Britain, 289, 305, 306.

GEOLOGY CANYON

P. 5601

1951. Geology of the Canyon, House and Confusion Ranges, Millard County, Utah.

Salt Lake City, 1951, 23cm., ill.

Guidebook to the Geology of Utah Intermountain Association of Petroleum Geologists cf. 2d. annual Field Confer. (anct. P. 3534).


GEOLOGY CANYON

P. 3.534

Geology of the Canyon, House and confusion Ranges, Millard County, Utah (=guidebook to the geology of Utah, 6) Second annual field conference, IA PG.

Salt Lake City Utah, 1951, 28,5cm., ill.
1 vol. + cartes en ann.

Intermountain association of petroleum geologists. Annual field conference. guidebook.



GEOLOGY CAPITOL REEF.

P 2.439

Geology of the Capitol reef area, Wayne and
Garfield counties, ^{Utah} by J.F. SMITH Jr., L.C. HUFF,
E. N. HINRICHS, R.C. LUEDKE.

Washington, 1963, 29 cm., ill.

(Geological Survey Professional Paper: 363).

1965. On the Geology of central Badakhshan, by A. DESIO, E. MARTINA & G. PASQUARE.

Milano, 1965, 25 cm., ill.

Istituto di Geologia dell'Universita di Milano.

Serie G. Pubbl., N. 184.

GEOLOGY CENTRAL

P. 2439

Geology of central
Dickinson County Michigan, by H.L.
JAMES, L.D. JACOB FREEDMAN, C.A. LAMEY
and F.J. PETTIJOHN.

Washington, 1961.

GEOLOGY CENTRAL BADAKHSAN

P 4.890

On the geology of Central Badakhshan, by R.
Desio, E. Martina & G Pasquare.

Milano, 1964, 25 cm. ill.

Istituto di Geologia Università di Milano, ser. G,
public. n° 184

GEOLOGY CENTRAL ~~and~~ NORTHERN
WESTERN CASCADE

P 2439

PECK, Dallas

GRIGGS, Allan B.

SCHLICKER, Herbert G.

WELLS, Francis G.

DOLE, Hollis M.

1964. Geology of the central and Northern Parts of
the Western Cascade Range in Oregon, by Dallas L.
PECK, allan B. GRIGGS, Herbert G. SCHLICKER, Fran-
cis G. WELLS and Hollis M. DOLE.

Washington, 1964, 29cm  ill.

(Geological Survey Professional Paper 449)

GEOLOGY CENTRAL PART

P. I.866

The Geology of the Central Part of the Amadeus Basin, Northern Territory by L.C. RANFORD, P.J. COOK and A.T. WELLS.

Canberra, 1965, 24cm., ill.

Bureau of Mineral Resources Geology and Geophysics, Report, n° 86.

GEOLOGY CENTRAL WASATCH

P. 5601

1952. Geology of the Central Wasatch Mountains Utah.

Editor : Ray. E. MARSELL.

Salt Lake City, Utah, 1952, 23cm., ill.

Guidebook to the Geology of Utah. nr. 8.

Geology of the Chandler river region, Alaska
Exploration of naval petroleum reserve n° 4 an
adjacent areas, Northern Alaska, 1944-53. Part
3. Areal geology. By Robert L. DETTERMAN, Ro-
bert S. BICKEL and George GRYC.

Washington, 1963, 29 cm., ill., (1 vol. + 1
portefeuille cartes).

(Geological survey professional paper: 303-E).

GEOLOGY CHESTERFIELD

P. 4107

1967. Geology of the country around Chesterfield, Matlock and Mansfield by E.G. SMITH, G.H. RHYS, R.A. EDEN.

London, 1967, 24,5 cm., ill.

Memoirs. Geological Survey of Great Britain,
112.

GEOLOGY CHINA.

C. 22.373

An outline of the geology of China.

Peking. 1976. 26 cm.

Chinese Academy Geological Sciences. 22 pp.

55(51)

GEOLOGY CHINA.

C. 22.374

The development of Geological Work in China.

Peking. 1976. 26 cm.

Geological Society of China. 9 pp.

55(51).

GEOLOGY CHURCH STRETTON

P. 4107

1968. Geology of the country around church
Stretton, Craven Arms, Wenlock Edge and Brow
Clee, by D.C. CREIG, J.E. WRIGHT, B.A. HAINS
G.H. MITCHELL.

London, 1968, 24,5 cm., ill.

Memoirs. Geological Survey of Great Britain,
166.

GEOLOGY CLERMONT

P. 1.866

**The geology of the Clermont 1:250.000 sheet
area queensland, by J.J. VEEVERS, M.A. RANDA
R.G. MOLLAN (B.M.R.) and R.J. PATEN (G.G.S.)**

Melbourne, 1964, 24cm., ill.

**Bureau of mineral resources geology and geo-
physics Report n°66.**

GEOLOGY CLEVELAND QUADRANGLE

P. 627

Geology of the Cleveland quadrangle
Bearpaw mountains Blaine County, Montana,
by Robert George SCHMIDT, W.T. PECORA and
B.C. HEARN Jr.

Washington, 1964, 23 cm., ill.
Geological Survey Bulletin, 1141-P

1955. Subsurface geology and coal resources of the Pennsylvanian system in Wabash County, Illinois, G.H. CADY, M.B. ROLLEY, Adabell KARSTROM, M.A. PARKER, M.E. HOPKINS.

Urbana, 1955, 25 cm., ill.
Report of Investigations State Geological Survey, 183.

GEOLOGY COAL RESOURCES.

P 706

REVISION GEOLOGY.

COAL RESOURCES.

MEHTA, D.R.S.

JOSHI, K.C.

GOKULAM, A.R.

1963. A revision of the geology and coal resources of the Karanpura coalfield, by D.R.S. MEHTA, K.C. JOSHI, and A.R. GOKULAM.

Delhi, 1963, 23,5 cm., ill.

Memoirs Geological Survey of India, vol. 89.

GEOLOGY COEUR D'ALENE

P. 2.439

GEology of the Coeur d'Alene District
shoshome County Idaho by S. Warren HOBBS
Allan G. Griggs, RObert E. WALLACE, and
Arthur B.CAMPBELL.

Washington, 1965, 29cm., ill. 1 vol. + ptfeui
carte,

Geological Survey Professional Paper, 478

GEOLOGY

C 16.893

Contributions from the Department of Geology
of Stanford University.

Stanford (Etats-Unis), 1930(1)-1936(4), 25,5cm.

GEOLOGY CORONATION MINE
SYMPOSIUM GEOLOGY

P. 49I4.

Symposium on the geology of coronation
mine, Saskatchewan.
Edited by A.R.BYERS.

OTTAWA.

1969. 24,5cm. ill.

Geological Survey of Canada Paper. 68-5.

GEOLOGY COUNTRY.

P. 4107

Geology of the Country around Sevenoaks and
Tonbridge(Explanation of One-inch Geological
Sheet 287, New Series) H.G. DINES, S. BUCHAN,
S.C.A. HOLMES, C.R. BRISTOW.

London.

1969. 25 cm. ill.

Memoirs of the Geological Survey of Great
Britain. 287.

Geology of the country around Droitwich, Abberley and Kidderminster, by G.H. MITCHELL, R.W. POCOCK and J.H. TAYLOR, with contribution based on notes by T.N. GEORGE, S.E. HOLLINGSWORTH and T.H. WHITEHEAD.

London, 1961, 24,5 cm., ill.

(Memoirs of the Geological Survey of Great Britain, England and Wales: 182).

GEOLOGY COUNTRY COCKERMOUTH

P. 4107

Geology of the country around Cocker~~h~~ermouth
and Caldbeck, by T. EASTWOOD, S.E. HOLLING-
WORTH, W.C.C. ROSE, F.M. TROTTER.

London. 1968. 24 cm. ill.

in: Memoirs Geological Survey of Great Bri-
tain, England and Wales, Geological sheet
23 New Series.

GEOLOGY COUNTRY DROITWICH

P 4.107

Geology of the country around Droitwich, Abberley and Kidderminster, by G.H. MITCHELL, the late R.W. POCOCK and J.H. TAYLOR.

London, 1961, 24,5 cm., ill.

(Memoirs of the Geological Survey of Great Britain, England and Wales). 182

GEOLOGY COUNTRY HASLEMERE.

P. 4107

Geology of the Country around Haslemere by
R.G. THURRELL, B.C. WORSSAM & E.A. EDMONDS.

London.

1968. 24,5 cm. ill.

Memoirs of the Geological Survey Great Britain
England and Wales, 301.

GEOLOGY COUNTRY MACCLESFIELD

4107

MACCLESFIELD

CONGLETON

CREWE

MIDDLEWICH

1968. Geology of the country around Macclesfield,
Congleton, crewe and middlewich.

London, 1968, 24,5 cm., ill. Memoirs of the
Geological Survey of Great Britain England and
Wales. 110

1963. Geology of the country around Preston by D. PRICE, W.B. WRIGHT, R.C.B.JONES, L.H.TONKS, T.H. WHITEHEAD, with contributions by A.E.MOURANT, M.A. CALVER and RAMSBOTTOM, W.H.C.

London, 1963, 24,5cm., ill.

Memoirs of the geological Survey of Great Britain, England and Wales.

GEOLOGY DAKHLA
DAKHLA AREA

P. 3683

1961. The geology of the Dakhla area, by
Maurice H. HERMINA, Monir G. GHOBRIAL and
Bahay ISSAWI.

Cairo, 1961, 27cm., ill.
(Geological Survey and Mineral Research
Department sans n°).

GEOLOGY

C.24.815

DECADE NORTH AMERICAN

NORTH AMERICAN GEOLOGY

Decade of North American Geology.

Boulder. Geology Soc. of America. 1986-1987.

28,5 cm. ill.

GEOLOGY DINARIC ALPS.

B. 52.302

Prvi kolokvij o geologiji Dinaridov.

Ljubljana, od 20 do 25 junija 1966.

Del I. First Collquy on geology of
Dinaric Alps. Ljubljana: 20 th to 25 th
june, 1966. volume I.

Ljubljana. 1968, 24 cm, ill.

Geolovski zavod in Slovensko geolosko
drustvo - Geological survey and geo-
logical Society of Slovenia.

P.4.904

Geology, Distribution of Hot Springs and Hydro-
thermal alteration zones of Major Geothermal areas
in Japan.

Japan. 1989. 25,5 cm.ill.

Geological Survey of Japan, Report n° 270.

GEOLOGY DUARINGA

P. 1866

The Geology of the Duaringa and ~~Saint~~ Lawrence 1: 250.000 sheet areas, Queensland by E.J. MALONE, F. OLGERS & A.G. KIRKEGAARD.

Canberra. (Melbourne). 1969. 25 cm. ill.
in: Bureau Mineral Resources Geology & Geophysics Report nr. 121.

Geology of Durham County (Table 13 and Index).

Newcastle Upon Tyne. 1972. 25 cm.

Transactions of the Natural History Society of
Northumberland, Durham and Newcastle Upon Tyne.
vol. 41. n° 2. pp. 153-158.

GEOLOGY

S. 3.35I

Geology and Earth Sourcebook for elementary and Secondary Schools

New-York, 1962, 23 cm., ill.
American Geological Institute

GEOLOGY EAST TINTIC MOUNTAINS

P. 5601

1957. Geology of the East Tintic Mountains and are deposits of the Tintic mining Districts Editor : Douglas R. COOK.

Salt Lake City, Utah, 1957, 23cm., ill.
Guidebook to the Geology of Utah, nr. 12.

GEOLOGY EASTERN PART

P. 4914

Geology of the eastern part of the northern interior and arctic coastal plains, northwest territories, C.J. YORATH, H.R. BALKWILL, R.W. KLASSEN.

Ottawa. 1969. 24,5 cm. ill

in: Geological Survey of Canada, Departt.

Energy, Mines and Resources Paper 68-27.

GEOLOGY ELGIN DISTRICT

P. 4108

ELGIN DISTRICT

PEACOCK, J.D.

BERRIDGE, N.G.

HARRIS, A.L.

MAY, F.

BRAND, P.J.

ELLIOT, R.W.

FENNING, P.J.

1968. The geology of the Elgin District by J.D.

PEACOCK, N.G. BERRIDGE, A.L. HARRIS and F. MAY with

contributions by P.J. BRAND, R.W. ELLIOT & P.J.

FENNING.

Edinburgh, 1968, 24,5 cm **id.**

Memoirs Geological Survey, Scotland 95

1964. The geology of the emerald 1 : 250.000 sheet area, queensland, by J.J.VEEVERS, R.G. MOLLAN and F. OLGERS (B.M.R.) and A.G? KIRKEGAARD (Q.G.S.)

Melbourne. 1964. 24 cm., ill.

Commonwealth of Australia. Department of National Development Bureau of Mineral Resources Geology and geophysics. Report n° 68.

GEOLOGY EUROPEAN COUNTRIES

C.23.457

Geology of the European Countries: Denmark
Finland, Iceland, Norway, Sweden.

Paris. Dunod. 1980. 28 cm. 111. 455 pp.

GEOLOGY EUROPEAN COUNTRIES

C.23.457

Geology of the European Countries: Austria
Federal Republic of Germany, Ireland,
The Netherlands, Switzerland, United
Kingdom.

Paris. Dunod. 28 cm. 1980. 111. 433 pp.

GEOLOGY

B. 627

Geology of the Ewing Quadrangle Kentucky and Virginia, by K.J. Englund, H.L. Smith, L.D. Harris, and J.G. Stephens.

Washington, 1963, 23,5cm., ill.

(Geological Survey Bulletin, 1142-B).

GEOLOGY FAIRFIELD COUNTY

P. 4.717

Geology of Fairfield County, by WOLFE,
Edward, FORSYTH, Jane L., DOVE, George D.

Columbus, 1962, 28cm., ill.

(Division of geological survey Bulletin
60).

P.6.707

Geology and Flowers of Red Rocks Park.

Colorado. 1994. 28 cm. ill.

Colorado School of Mines. Quarterly Review of
Engineering, Science, Education and Research.
vol. 92, n° 2.

1964. Geology of Franklin, Webster, and Nuckolls Counties, Nebraska, by Robert D. MILLER, Richard VAN HORN, Ernest dobrovolny and Lawrence P. BUCK.

Washington. 1964. 23 cm., ill.

Geological Survey Bulletin. n° 1165 + 1 vol. pl.

GEOLOGY

P.627

Geology of the freshwater bay area Chicago of
Island, Alaska, bij Robert A.LONEY, William
H.CONDON, and J.Thomas DUTRO, Jr.

Washington, 1963, 23,5cm., ill.

(Geological Survey Bulletin, 1108-C).

GEOLOGY GARDINER
GARDINER AREA PARK COUNTY
FRASER, D. George
WALDROP, A. Henry
HYDEN, J. Harold

P. 627.

Geology of the Gardiner Area Park County
Montana, by George D.FRASER, Henry A.WALDROP,
and Harold J.HYDEN.

WASHINGTON. 1969. 23,5cm. ill.
Geological Survey Bulletin. I277.

GEOLOGY

P 4.905

On the Geology and geomorphology of Iceland, by
S.THORARINSSON, T.EINARSSON, G.KJARTANSSON?

Reykjavik, 1959, 25, 111.

Miscellaneous Papers Museum of Natural History.
n°25, 135-169.

GEOLOGY GEOMORPHOLOGY

P. 4905

On the Geology and ^eGeomorphology
of Iceland, by Sigurdur THORARINSSON,
T. EINARSSON and G. KJARTANSSON.

Reykjavik, 1959.

GEOLOGY GEOMORPHOLOGY
GEOMORPHOLOGY
VESTFOLD HILLS
STUDIES LATE QUATERNARY

C.25.883

Studies of late quaternary geology and geomorphology in the Vestfold Hills, East Antarctica.

s.l. 1985. 25,5 cm. ill.

Collecting papers on antarctic scientific research.

GEOLOGY GEOPHYSICS

P. 49 5

On the Geology and Geophysics of
Iceland, by J. ASKELSSON, G. BODVARS-
SON, T. EINARSSON, G. KJARTANSSON
and S. THORARINSSON.

Reykjavik, 1960.

GEOLOGY

P 4.905

On the Geology and geophysics of Iceland. Guide to excursion n° A2, by J.ASKELSSON, B.BOEVARSSON, T.EINARSSON, G.KJARTANSSON and S.THORARINSSON.

Reykjavik, 1960, 21, ill.

Miscellaneous Papers Museum of Natural History, n°26, 1-74.

GEOLOGY GEOPHYSICS.

B. 54.678

Annual Report Bureau of Mineral Resources Geology
and Geophysics.

Canberra (Australie). 1971(1972) -

25 cm. ill.

GEOLOGY GEOPHYSICS
GEOPHYSICS
OXFORD MONOGRAPHS
MONOGRAPHS GEOLOGY

C.25.415

Oxford monographs on Geology and Geophysics.

New York. Oxford Univ. Press. 1986. 26 cm. ill.

GEOLOGY : GLOSSARY.

C. 21.189

Glossary of Geology.

Washington. 1973. 26 cm.

American Geological Institute.

GEOLOGY GLOSSARY.

C. 21.178

Glossary of Geology.

Washington, D.C. Amer. Geol. Inst. 1972.
26 cm.

GEOLOGY GOLAN

A.8.410

Geology of the Golan Heights (Central
theme) Annual meeting 1981. Proceedings.

Jerusalem. 1981. 20 cm. ill.
Israel Geological Society.

A.8.410

Geology of the Golan Heights
Annual Meeting 1981. Proceedings.

Katzrin. 1981. 20 cm. ill.
Israel Geological School.

GEOLOGY GOLF PROSPECTS

P. 1866.

SHIELDS, J.W.

WHITE, D.A.

IVANAC, J.F.

Geology of the golf prospects at Union reefs,
Northern territory, by J.W.SHIELDS,
D.A. WHITE, and J.F.IVANAC.

CANBERRE.

1967. 24cm.ill.

Report n°45. Bureau Mineral Resources,
Geology & Geophysics.

GEOLOGY GREAT SMOKY MOUNTAINS

P. 2439

1968. Geology of the Great smoky mountains national
Park, Tennessee and North Carolina by Philip B.
KING, Robert B. NEUMAN, and Jarvis B. HADLEY.

Washington. 1968. 29 cm. 11.
in: Geological Survey Profesional Paper.
587.

GEOLOGY

P.4.689

Geology and ground-water resources of Montgomery County, Alabama. With special reference to the Montgomery Area Basic Data. By Doyle B. KNOWLES, H.L. READE, Jr. and John C. SCOTT.

Alabama, 1960, 23 cm., ill.
Bulletin. Geological survey of Alabama,
68 B.

GEOLOGY GROUND WATER

P 628

KONIZESKI, R.L.

Mc MURTREY, R.G.

BRIETKRIETZ, Alex

1968. Geology and Ground-Water resources of the
deer Lodge Valley Montana, by R.L. KONIZESKI, R.G.
Mc MURTREY and Alex BRIETKRIETZ.

Washington, 1968, 23cm., ill.

Geological Survey Water-Supply. Paper. 1862.

Geology and ground-water conditions in the southern part of the camp ripley milita reservation morrison County, Minnesota, by J.R. JONES, P.D. AKIN and Robert Schneider.

Washington, 1963, 24cm., ill.
Geological survey water-supply paper, 1669-

GEOLOGY GROUND-WATER

P. 4.689

Geology and ground-water resources of
montgomery county, ALabama. With special
reference to the montgomery area.

By D.B. Knowles, H.L. READE, Jr. and
J.C. SCOTT.

ALabama, 1963, 22,5cm., ill.

Bulletin, Geological survey of ALabama,
1 vol. + 1 p. cartes 68-A).

Geology and ground-water resources of Montgomery County, Alabama, by D.B. KNOWLES, H.L. READE, Jr. and J.C. SCOTT.

Washington, 1963, 23 cm., ill.

(Geological survey water-supply paper: 1606 -
1 vol. pl.)

GEOLOGY ~~and~~ GROUND-WATER

P. 628

Geology and ground-water resources of the anchorage area, Alaska, by D.J.CEDERSTROM, Frank W. TRAINER and Roger M. WALLER

Washington, 1964, 23,5 cm., ill.

Geological Survey Water-supply, Paper 1773

GEOLOGY ~~and~~ GROUND-WATER

P. 628

Geology and ground-water conditions in
the Wilmington - reading area Massachusetts
by John A. BAKER, Henry G. HEALY and O.M.
HACKETT

Washington, 1964, 23 cm., ill.
Geological Survey water-supply, Paper
1694

GEOLOGY GROUND

P 2.402

Geology and ground-water resources of Lauderdale county, Alabama. By H.B. HARRIS, R.R. PEACE, Jr. and W.F. HARRIS, Jr.

Tuscaloosa, 1963, 22,5 cm., ill. (1 vol. +
1 vol. cartes).

(Geological survey of Alabama: County report:
8).

Geology and ground-water resources of Colbert county, Alabama. By H.B. HARRIS, G.K. MOORE and L.R. WEST.

Tuscaloosa, 1963, 22,5 cm., ill.

(Geological survey of Alabama. County report: 10).

Geology and ground-water resources of Marengo County, Alabama, by J.G. NEWTON, Horace SUTCLIFFE, JR. and P.E. LAMOREAUX.

Alabama, 1961, 22,5, ill.

Geological Survey of Alabama, County Report:
5.

P.4.848

Geology of Hamilton County, Tennessee.

Tennessee. 1979. 28 cm. ill.

Tennessee Division of Geology. Bulletin 79

GEOLOGY.
+ HARFORD COUNTY.

P. 640

The Geology of Harford County, Maryland.

Baltimore, Maryland. 1969. 26 cm. ill.
County Report. Maryland Geological Survey.

GEOLOGY HOWARD

P. 640

The geology of Howard and Montgomery
counties

Baltimore, 1964, 25,5 cm., ill.
Maryland Geological Survey

GEOLOGY HUDSON BAY

P. 4914

SANFORD, B.V.

NORRIS, A.W.

BOSTOCK, H.H.

1968. Geology of the Hudson bay Lowlands (Operatio
Winisk) B.V. SANFORD, A.W. NORRIS and H.H. BOSTOCK

Ottawa, 1968, 24,5 cm., ill.

in : Geological Survey of Canada Departt Energy,
Mines & Resources Paper 67-60 pp 1-45

GEOLOGY

P.2.439

Geology of the Hugo pegmatite Keystone, South Dakota. Pegmatites and other precambrian rocks in the southern black hills by Norton, J.J., Page, L.R. and Brobst, D.A.

Washington, 1962, 29cm., ill.

(Geological survey professional paper, 297-B).

GEOLOGY HURON AREA

P. 338

Geology of the Huron area south-central
Indiana, by Henry W. GRAY, Robert
D. JENKINS and Robert M. WEIDMAN.

Bloomington, 1960.

GEOLOGY HYDROGEOLOGY

C.25.849

Geology and Hydrogeology of the Yucatan and
Quaternary Geology of Northeastern Yucatan Peninsula

s.l. New Orleans Geological Society. 1987. 29 cm.
ill.

GEOLOGY HYDROGEOLOGY

C.25.849

Geology and Hydrogeology of the Yucatan and
Quaternary Geology of Northeastern Yucatan Peninsula

s.l. New Orleans Geological Society. 1987. 29 cm.
ill.

GEOLOGY ~~AND~~ HYDROLOGY

P. 2.459

Short papers in geology and hydrology
articles 122-172. Geological survey
Research 1963.

Washington , 1964, 29cm., ill.
Geological survey Professional Paper
175-D.

1963. Geology and hydrology of the Elk river
Minnesota nuclear-reactor site, by R.J.
NORVITCH, Robert SCHNEIDER & R.G. GODFREY.

Washington, 1963, 23 cm., ill.
Geological Survey. Bulletin 1133-C.

GEOLOGY HYDROLOGY

P. 627

~~GEOLOGY HYDROLOGY + BAKER, J.A. + LANG, S.M. +
THOMAS, M.P.~~

1965. Geology and Hydrology of the Hartford
Research Center Canel Site Middletown, connec-
ticut, by J.A. BAKER, S.M. LANG and M.P.
THOMAS.

Washington. 1965, 23 cm., ill.
Geological Survey Bulletin 1133-G.

1963. ~~Geology~~ Geology and hydrology of Valle Grande and Valle Toledo, Sandoval County, New Mexico by C.S. CONOVER, C.V. THEIS & R.L. GRIGGS.

Washington, 1963, 23 cm., ill.

Geological Survey water-supply. Paper 1619-Y.

On the geology and physical geography P.170
of East-Greenland; by Otto NORDENSKJÖLD.

CARLSBERGFONDETS EXPEDITION TIL ØST-GRØNLAND 1899-1900

København, C.A. Reitzels Forlag, 1907, 8°, pp. 153-
284, tabl., fig., pl., cartes.

in : Meddelelser om Grønland, Bd. 28, V.

GEOLOGY ILLINOIS
BIBLIOGRAPHY INDEX
ILLINOIS GEOLOGY

P. 4739.

SIMON, Jack A.

WILLMAN, H.B.

LYNCH, Betty

Bibliography and Index of Illinois Geology
through 1965. H.B.WILLMAN, Jack A.SIMON,
Betty M.LYNCH, Virginia A.LANGENHEIM.

JRBANA.

1968. 25cm.

Illinois State Geological Survey.
Bulletin 92.

1965. Geology of the Karakoram and Hinder Kush
edited by Susumu MATSUSHITA and Kazuo HUZITA.

KYOTO. 1965. 26 cm. ill.

in: Results of the Kyoto University
Scientific Expedition to the Karakoram and
Hindu Kush, 1955.
vol. VII.

GEOLOGY KATHERINE DARWIN REGION P. 1892

Geology of the Katherine-Darwin Region, Northern Territory by B.P. WALPOLE, P.W. CROHN, P.R. DUNN, M.A. RANDAL.

Canberra. 1968. 25 cm. ill
in: Department of National Development Bureau
of Mineral Resources Geology and Geophysics
Bulletin 82, vol. 2.

GEOLOGY KATHERINE DARWIN REGION

P. 1892

Geology of the Katherine-Darwin Region, Northern Territory by B.P. WALPOLE, P.R. DUNN, M.A. RANDAL.

Canberra. 1968. 25 cm. ill.

in: Department of National Development Bureau
Mineral Resources Geology and Geophysics
Bulletin 82, vol. 1, pp. 3-170.

GEOLOGY KILLIK-ETIVLUK

P.2.439

Geology of the Killik-Etiviluk rivers region, Alaska, Exploration of naval petroleum reserve n° 4 and adjacent areas, Northern Alaska, 1944-53, part. 3, areal geology, by Robert M. CHAPMAN, Robert L. DETTERMAN and Marvin D. MANGUS

Washington, 1964, 28,5 cm., ill.
Geological Survey Professional Paper,
303-F + 1 vol.pl.

GEOLOGY.....

C 1.194

Geology of the Kiruna District.
I,II.

Stockholm, 1910
fasc., 27X19 cm.

GEOLOGY KNOX COUNTY

P. 4.717

Geology of Knox County, by Samuel I.
ROOT, Joaquim RODRIGUEZ and Jane L. FORSYTH.

Columbus, 1961, 28cm. ill.

Division Of Geological Survey, Bulletin 59
1961.

GEOLOGY KOETTLITZ

P 699

Geology of the Koettlitz-blue glacier
region, Southern Victoria land, Antarctica
by, H.R. BLANK, R.A. COOPER, R.H. WHEELER
and I.A.G. WILLIS

Wellington, 1963, 24 cm., ill.
Transactions Royal Society New Zealand
Vol 2 nr 5 (geology)

1965. Geology of the Los Angeles Basin California
an Introduction by R.F. YERKES, T.H. Mc CULLOH,
J.E. SCHOELLHAMER and J.G. VEDDER.

Washington, 1965, 29 cm., ill.

Geological Survey Professional Paper. 420-A.

GEOLOGY MACKAY

P. 1866

1966. Geology of the Mackay 1:250.000 sheet area Queensland, by A.R. JENSEN, C.M. GREGORY and V.R. FORBES.

Canberra, 1966, 24 cm., ill.

Bureau Mineral Resources, Geology and Geophysics Report n° 104.

GEOLOGY MASSACHUSETTS
FARQUHAR, O.C.

C. 18.944

1967. Economic geology in Massachusetts - Proceedings of a Conference in January 1966. University of Massachusetts.

Amherst. Graduate School. Univ. Massachusetts. 1967, 27,5 cm., ill.

P.333

Geology of the Marginal Trough in the Borderland
of the Warsaw and Lublin Regions.
Geological Research in the Polish Lowlands (Tom
III).

Warsawa. 1983. 24 cm. ill.

Bulletin Instytut Geologicznego. 344.

GEOLOGY MARKET HARBOROUGH

P. 4107

Geology of the country around Market Harborough
by E.G. POOLE, B.J. WILLIAMS and B.A. HAINS.

London. 1968. 24,5 cm. ill.

in: Memoirs Geological Survey Great Britain England
and Wales, 170.

1967. Geology of the Melbourne district
Victoria.

Melbourne, 1967, 28 cm., ill.
Geological Survey of Victoria Bulletin n° 59

1966. Geology of the Menominee Iron-Bearing District Dickinson County, Michigan and Florence and Marinette Counties, Wisconsin, by R.W.BAYLEY, C.E. DUTTON and C.A. LAMEY with a section on the Carney Lake Gneiss by S.B. TREVES

Washington, 1966, 28 cm., ill.

Geological Survey Professional Paper 513

The geology of the Middle and Lower
Taylor Valley of South Victoria Land,
Antarctica, by T.R. HASKELL, J.P. KENNETT,
W.M. PREBBLE, G. SMITH and J.A.G. WILLES.

Wellington, 1965 , 24,5 cm., ill.

Transactions of the Royal Society of New
Zealand Geology. Vol. 2 nr. 12

GEOLOGY MINERAL

P 2.439

Geology and mineral deposits of the Jefferson
City Quadrangle, Jefferson and Lewis and Clark
counties, Montana, by Goerge E. BECRAFT, Darre
M. PINCKNEY and Sam ROSENBAUM.

Washington, 1963, 29 cm., ill.

(Geological survey professional paper: 428 -
1 vol. maps).

1966. Geology and mineral Deposits of the Mosheim and Johnson Anticlines, Greene County Tennessee by Arnold L. BROKAW, John C. DUNLAP and John RODGERS.

Washington, 1966, 23 cm., ill.
Geological Survey. Bulletin 1222-A.

1966. Geology and mineral Deposits of the Powell River Area Claiborne and Union Counties Tennessee, by Arnold L. BROKAW, John RODGERS, Deana F. KENT, Robert A. LAURENCE, and Charles H. BEHRE Jr.

Washington, 1966, 23 cm., ill.
Geological Survey. Bulletin 1222-C.

Geology and mineral deposits of the Nigadoo river millstream river area, Gloucester County, New Brunswick. Part of 21 P/12.

J.L. DAVIES, W.M. TUPPER, D. BACHINSKI, R.W. BOYLE, R. MARTIN.

Ottawa. 1969. 24,5 cm.ill.

in: Geological Survey of Canada Departt.
Energy, Mines and Resources, Paper 67-49.

Geology and mineral deposits of the San Cristobal district Villa Martin province Potosi, Bolivia, by Herbert S. JACOBSON, Carlos MURILLO, Lorgio RUIZ, Oscar TAPIA, Hugo ZAPATA, Hugo A. LARCON, Edgar DELGADILLO, Carlos VELASCO.

Washington. 1969. 23 cm. ill.
in: Geological Survey, Bulletin 1273.

GEOLOGY MINERAL
MINERAL RESOURCES
CONTRIBUTIONS VARIOUS
ORGANIZATIONS VARIOUS
MINISTRY GEOLOGY

A.8.713

Contributions from the various organizations of
Ministry of Geology and Mineral Resources.

Peking. Geological Publishing House. 1985.20 cm.

1968. Summary Report on the geology and Mineral Resources of the Bering Sea, Bogoslof, Simeonof, Semidi, Tuxedni, St Lazaria, Hary Islands, and Forrester Island National Wildlife Refuges Alaska, by Edward H. COBB, Alexander A. WANER, Arthur GRANTZ & Claire CARTER.

Washington, 1968, 23cm., ill.

Geological Survey, Bulletin, 1260-K.

GEOLOGY MINERAL RESOURCES

P. 354I.

Geology and Mineral Resources of the
Soltanieh Mountains (Northwest Iran)

J.STÖCKLIN, M.NABAVI and M.SAMIMI, with
contributions by J.EFTEKHAR-NEJAD & M.ALAVI.

TEHRAN.

1965. 26cm.ill

Geological Survey of Iran Report. n°2.

GEOLOGY MINERAL RESOURCES

C. 17.145

Geology and Mineral Resources of Japan. 2^e
édition.

Hisamoto-cho, Geological Survey Japan, 1960
304 p., ill., 26 cm.

The geology, mineralogy and geochemistry of the
captive sulphid deposit Gloucester and North-
umberland Counties, New Brunswick.

W.M. TUPPER, D.J. BACHINSKI, R.W. BOYLE.

Ottawa. 1968. 24,5 cm. ill.

in: Geological Survey of Canada,
Department of Energy, Mines and Resources,
Paper 66-18.

GEOLOGY...

C 16.061

The Geology of Minnesota.
vol. III, part II.

Minneapolis, 1897
vol., pl., 31 x 25 cm.

GEOLOGY MONTANA

P. 4.373

Geology of the Flint Creek Range, Montana.
Billings Geological Society, 16th annual
field conference, August 12-14, 1965
With the cooperation of Dept. of Geology,
University of Montana.

Billings, Montana, 1965, 28,5cm., ill.
Guidebooks, Billings Geological society

1964. Geology of the mount coolon 1: 250.000 sheet area, by E.J. MALONE, D.W.P. CORBETT, and A.R. JENSEN.

Melbourne. 1964, 24 cm., ill.

Commonwealth of Australia. Department of National Development. Bureau of minerale resources geology and geophysics. Report n° 64.

GEOLOGY

C 11.988

Natural History of New York. Geology.

Albany (Etats-Unis), 1843(1-4), 28,5cm.

GEOLOGY NATURAL HISTORY

P. 3510

Geology and Natural History of the Grand Canyon
Region.

s.l. ed. 28,5 cm. ill.

in: Four Corner Geological Society Guidelock
Fifth field Conference, 1969.

GEOLOGY NETHERLANDS

C.23.333

The Geology of Netherlands.

Heerlen. 1979. 27 cm. ill.

Mededelingen Rijks Geologische Dienst.
vol. 31-2. pp. 9-49.

GEOLOGY N.E. AMADEUS BASIN
AMADEUS BASIN NORTHERN TERRITORY

P. 1866.

WELLS, A.T.

RANFORD, L.C.

STEWART, A.J.

COOK, P.J.

SHAW, R.D.

Geology of the North-Eastern Part of the
Amadeus Basin, Northern Territory by
A.T. WELLS, L.C. RANFORD, A.J. STEWART,
P.J. COOK & R.D. SHAW.

.../

CANBERRA.

1967. 24cm. ill.

Bureau Mineral Resources,
Geology and Geophysics. Report n°II3.

GEOLOGY WEALD.

P. 4.376

Commemorating the Centenary of "The Geology of the Weald" by William Topley.

London. 1975. 24,5 cm. ill.

Proceedings of the Geologists' Association. vol. 86 (4)

GEOLOGY WESLEYAN

C 20.190

Contribution. Department of Geology. Wesleyan
University.

Middleton, Conn. (Etats-Unis), 1957(66)- ,
formats divers.

1967. The geology of the neighbourhood of Langholm by G.I. LUMSDEN, W. TULLOCH, M.F. HOWELLS, and A. DAVIES. Paleontology by R.B. WILSON, M.A. CALVER and J.D.D. SMITH. Petrography by R.W. ELLIOT and M.F. HOWELLS.

Edinburgh, 1967, 24,5 cm., ill.

Memoirs. The geological Survey Scotland, 11.

GEOLOGY NEW YORK.

P. 2596

Geology of New York. A short account adapted from the text of "Geological Map of New York State" by J.G. BROUGHTON, D.W. FISHER, Y.W. ISACHSEN, L.V. RICKARD.

Albany.

1966. 30 cm. ill.

Educational Leaflet 20.

GEOLOGY NORDAUSTLANDET

P. 254.

FLOOD, B.

GEE, D.G.

HJELLE, A.

SIGGERUD, T.

WINSNES, T.S.

The geology of Nordaustlandet, northern and
central parts. B.FLOOD, D.G.GEE, A.HJELLE,
T.SIGGERUD, T.S.WINSNES.

OSLO.

1969. 26cm. ill.

Norsk Polarinstitutt Skrifter

n°146.

GEOLOGY NORTH AMERICAN

P. 627

Bibliography of North American Geology, 1965.

Washington. 1969. 23 cm.

in: Geological Survey Bulletin, 1235.

Geology of the North Star Bugt aera, Northwest Greenland. By W.E. DAVIES, D.B. KRINSLEY, A.H. NICOL.

København, 1963, 27,5 cm., ill.

Meddelelser om Groenland, 162-12

GEOLOGY NORTH-WESTERN.

P. 1866

The Geology of the North-Western Part of the
Amadeus Basin, Northern Territory by A.T.
WELLS, D.J. FORMAN, and L.C. RANFORD.

Canberra.

1965. 24 cm. ill.

Bureau of Mineral Resources Geology and
Geophysics. Report n° 85.

1966. Geology of Northern Adair County, Oklahoma,
by George G. HUFFMAN Jackson, M. LANGTON, James M.
HANCOCK, Jr.

Norman, 1966, 23cm., ill.
Oklahoma Geological Survey Circular, 68.

GEOLOGY, NORTHERN

P. 3.534

Guide to the Geology of Northern Utah and Southeastern Idaho. Intermountain association of petroleum geologists. Fourth annual field conference.

Salt Lake City, Utah, 1953, 28,5cm., ill.
1 vol. + cartes en ann.
Intermountain association of petroleum geologists annual field conference.
Guidebook.

GEOLOGY NORTHERN CALIFORNIA.

P 4651

1966. Geology of Northern California.

San Francisco, 1966, 28,5, ill.

in:" Bulletin California Division of Mines -Geology-
190.

GEOLOGY NORTHERN DENVER BASIN
GUIDEBOOK GEOLOGY NORTHERN DENVER
NORTHERN DENVER BASIN

P. 2482.

Guidebook to the Geology of the Northern
Denver Basin and adjacent uplifts.

DENVER. (COL.)

1963. 28cm. ill.

Rocky Mountain Association of Geologists. 63.

GEOLOGY OCCURRENCE

P. 628

~~WEIST Jr. William G. + JENKINS Ed.D. + HERR C.
Albert + GEOLOGY OCCURRENCE.~~

1965. Geology and Occurrence of Ground Water in Otero County and the fouthern Part of Crowley County, Colorado with sections on Hydrology of the Arkansas River Valley in the project Area by William G.WEIST, Jr. and Ed.D.JENKINS Hydraulic Properties of the water-Bearing Materials by Ed.D.JENKINS, quality of the Groun by C.Albert HERR.

Washington. 1965, 23 cm., ill.

Geological Survey

Water-Supply Paper

1799.

GEOLOGY OF OHAI COALFIELD

P I253

Geology of Ohai Coalfield

Wellington (New Zealand), 1964, 27 cm., ill.

New Zealand Geological Survey
Bulletin n.s. 51

GEOLOGY OIL

P 2551

1965. Geology, Oil, and Gas Craig County, by Carl C. BRANSON, George G. HUFFMAN, Daniel M. STRONG and others. Part 1. Geology of Craig County. Part II. Oil and gas in Craig County.

Norman, 1965, 22,5cm., ill.

Oklahoma Geological Survey. Bulletin 99.

C.22.618

Geology of the Oak Grove Core.

Virginia. 1980. 28 cm. ill.

Virginia Division of Mineral Resources
Publication 20.

GEOLOGY OKEHAMPTON

P. 4107.

Geology of the country around Okehampton by
E.A.EDMONDS, J.E.WRIGHT, K.E.BEER, J.R.HAWKES,
M.WILLIAMS, E.C.FRESHNEY, P.J.FENNING, with
contributions W.H.C.RAMSBOTTOM, M.C. Mc.KEOWN
& P.E.R.LOVELOCK.

LONDON.

1968. 24,5cm.11

Memoirs Geological Survey Great Britain
England and Wales. 324.

GEOLOGY ORE

P. 627

Geology ore deposits, and exploraty
drilling in the Deer Flat Area, White
Canyon District, San Juan
County, Utah, By Rommu L. FINNELL,
Paul C. FRANKS and Harold A. HUBBARD.

Washington, 1963, 23,5cm., ill.
Geological survey Bulletin 1132.

1964. Geology and ore deposits of the white canyon area San Juan and Garfield Counties, Utah, by Robert E. THADEN, Albert F. TRITES, Jr., and Tommy L. FINNELL.

Washington. 1964. 23 cm., ill.
Geological Survey Bulletin. n°1125.

GEOLOGY ORE DEPOSITS.

P 2439

JAMES, H.L.

DUTTON, C.E.

PETTIJOHN, F.J.

WIER, K.L.

1968. Geology and ore deposits of the iron
River - Crystal falls district, Iron County
Michigan by H.L. JAMES, C.E. DUTTON, F.J.
PETTIJOHN, & K.L. WIER.

Washington, 1968, 29 cm., ill.

Geological Survey Professional Paper, 570.

PLATE Peter

B. 54,934

GEOLOGY-PALEOBIOLOGY.

Contributions to the geology and paleobiology
of the Gribben and adjacent ...
... to the ...

7

GEOLOGY...

C 15.691

Geology and Palaeontology.
vol. ~~III~~, IV, VII, VIII et
planches.

by A.H.Worthen.

Chicago, 1870-1890
vol.

GEOLOGY

B 46.223

The Geology and Paleontology of the
Kaiso Bone-Beds.

I - Geology. - II - Paleontology.

Entebbe, 1926

71 p., pl., 25 cm.

en: " Occas.Pap.Geol.Surv.Uganda Protect/
n° 2.

GEOLOGY.....

B 43.772

Geology and Paleontology of British
Somaliland.

part II : The Mesozoic paleontology of
British Somaliland.

London, 1935

vol., fig., pl., 24,5X19 cm.

GEOLOGY PARADOX

P. 3.510

Geology of the Paradox Basin fold and
fault belt.

s.l.ed., 28,5cm., ill.

Four Corners Geological Society Guidebook.
Third field conference, 1960.

GEOLOGY PARTS

P. 5601

1956. Geology of parts of northwestern Utah.

Salt Lake City, 1956, 23cm., ill.

Guidebook to the geology of Utah, nr. 11.

GEOLOGY.

P. 2439

Geology, Petroleum Development, and Seismicity
of the Santa Barbara Channel Region, California
A. Geologic Framework of the Santa Barbara
Channel Region by J.G. VEDDER, H.C. WAGNER,
J.E. SCHOELLHAMER.

Washington. 1969. 29 cm. ill.

Geological Survey Professional Paper, 679

GEOLOGY.

P. 2439

Geology, Petroleum Development, and Seismicity
of the Santa Barbara Channel Region, California.
B. Petroleum Development in the Region of the
Santa Barbara Channel by. R.F. YERKES, H.C.
WAGNER, K.A. YENNE.

Washington. 1969. 29 cm. ill.

Geological Survey Professional Paper, 679.

GEOLOGY.

P. 2439

Geology, Petroleum Development, and Seismicity
of the Santa Barbara Channel Region, California.

D. Seismicity and Associated Effects, Santa
Barbara Region by R.M. HAMILTON, R.F. YERKES,
R.D. BROWN, jr. R.O. BURFORD, J.M. DE NOYER.

Washington. 1969. 29 cm. ill.

Geological Survey Professional Paper, 679.

1963. Geology and petroleum potentialities of Northern Canada, by R.J.W. DOUGLAS, D.K. NORRIS, R. THORSTEINSSON and E.T. TOZER.

Ottawa, 1963, 24,5cm., ill.
Geological Survey of Canada, Department of
Mines and Technical Surveys, Paper, 63-31.

GEOLOGY PETROLEUM

P. 4914

1963. Geology and petroleum potentialities of Northern Canada. R.J.W. DOUGLAS, D.K. NORRIS, R. THORSTEINSSON and E.T. TOLER.

Ottawa, 1963, 24,5 cm., ill.

Geological Survey of Canada. Departt. Mines and Technical Surveys. Paper 63-31.

GEOLOGY ~~and~~ PETROLEUM

P. 3623

FREDERICKSON, E.A.

REDMAN, R.H.

WESTHEIMER, Jerome M.

1965. Geology and Petroleum Love County E.A.
FREDERICKSON, R.H. REDMAN and Jerome M. WEST-
HEIMER.

Norman. 1965. 23 cm., ill.

(Oklahoma Geological Survey Circular. N° 63).

GEOLOGY POLAND.

B. 52.531

Geology of Poland. vol. I. Stratigraphy.
Part 1. Precambrian and Palaeozoic.

Warsawa. Publish. House Wydawnictwa Geologiczne
1970. 24 cm. ill.
(Geological Institute)

GEOLOGY POLAND.

B.52.531

Geology of Poland.vol. II. Catalogue of fossils
Part 2. Mesozoic.

Warsaw.Wydawnictwa Geologiczne Geological
Institute.1970.25 cm.

GEOLOGY POLAND.

B. 52.531

Geology of Poland. vol. IV, Tectonics.

Warsaw. Publishing House Wydawnictwa Geologiczne.
718 pp.

GEOLOGY POLAND.

B. 52.531

Geology of Poland. vol. II. Catalogue of fossils.
Part I. Palaeozoic.

Warszawa. Geological Institute. 1972. 24 cm.

GEOLOGY POLAND

B.52.531

Geology of Poland. vol. II. Catalogue of Fossils
Part 3a. Cainozoic-Tertiary. Part 3b. Cainozoic
quaternary.

Warsaw. Geological Institute. 1977. 24,5 cm. ill.
2 vol.

GEOLOGY POLAND

B.56.520

Geology of Poland.- Catalogue of Fossils.
Part 2. Mesozoic.

Warsaw. 1970. 24,5 cm.

Geological Institute. 254 pp.

1966. Geology of the Ransom Quadrangle
Lackawanna, Luzerne and Wyoming Counties Penn-
sylvania, by Thomas M. KEHN, Ernest E. GLICK
& William C. CULBERTSON

Washington, 1966, 23 cm. ill.
Geological Survey Bulletin 1213

GEOLOGY RATTLESNAKE QUADRANGLE P 627

Geology of the rattlesnake quadrangle
bearpaw mountains Blaine County, Montana
by B.C. HEARN Jr., W.T. PECORA and W.C.
SWADLEY

Washington, 1964, 23 cm., ill.
Geological Survey Bulletin 1181 B

1968.Reconnaissance geology geophysics and geochemistry of the Southeastern part of the Lewis and Clarck Range, Montana, by M.R. Mudge, R.L. Erickson and D. Kleinkopf

Washington.1968.23.ill.

Geological Survey Bulletin.1252-E

GEOLOGY

B. 51.259

Reprint from research report 1965-1966.
Geology. The Hebrew University of Jerusalem
Israel.

Jerusalem, Hebrew University, 1967, 24cm.,
111.

GEOLOGY & RESOURCES.

P 3534

1965. Geology and Resources of South-Central Utah
Resources for Power.

Salt Lake City, 1965, 23 cm., ill.

in "Guidebook to the Geology of Utah "nr 19.

GEOLOGY and RESOURCES

P. 5601

1965. Geology and Resources of South-Central Utah
Resources for Power. Route of Field Conference
Sept. 17 and 18, 1965.

Salt Lake City, 1965, 23cm., ill.

Guide Book to the Geology of Utah Intermountain
Association of Petroleum geologists cf. Field
Confer. 1965 (anct. P. 3534). nr. 19.

GEOLOGY REVIEW

C. 18008

International Geology Review.

Washington, 1961, 25, 5, ill. n° 3, 11.

P.1.510

Geology Series.

London. 1995. 27,5 cm. ill.

Bull. of the Natural History Museum, vol. 51, nr. 1

1967. Geology of Shawnee County, Kansas

Washington, 1967, 23,5 cm., ill.
Geological Survey Bulletin, 1215.

GEOLOGY

P.2.439

Short papers in geology hydrology and topografy. Geological survey research 1962. Articles 1-59.

Washington, 1962, 29cm., ill.

(Geological survey professional paper, 450-B).

GEOLOGY SHOTORI RANGE

P. 354I.

Geology of the Shotori Range (Tabas area,
East Iran) J.STÖCKLIN, J.EFTEKHAR-NEZHAD,
HUSHMAND-ZADEH, with contributions by M.NABAVI
M.ZAHEDI, NVALEH, S.TATAVUSSIAN.

TEHRAN.

1965. 26cm. ill.

Geological Survey of Iran Report n° 3.

1967. Contributions to the geology of the silesian
and cracowian Regions.
(Texte polonais. English Summary).

Warszawa. 1967. 23,5 cm. ill.
in: Instytut Geologiczny Biuletyn.
204.

P.5.589

Geology in South America.

Ottawa.1988. 28 cm. ill.

Episodes International Geoscience Newsmagazine,
vol. 11, n° 3.

C.15.174

The geology of South Georgia.

I. ; by A.F. TRENDALL.

Falkland Islands Dependencies Survey - Scientific
Reports (later - 1962 - : British Antarctic Survey)

London, B.A.S., 1953, 4°, n°7, pp.26, ill., fig.,

(rel.)

The geology of South Georgia - II.;
by A.F. TRENDALL.

C.15.174

Falkland Islands Dependencies Survey - Scientific
Reports (later - 1962- : British Antarctic Survey)

London, B.A.S., 1959, 4°, n°19, pp. 48, pl., ill,
tabl.

(rel.)

The geology of South Georgia

C.15.174

III. Prince Olav harbour and Stromness bay areas;
by M.J. SKIDMORE.

British Antarctic Survey (Scientific Reports)
(formerly : Falkland Islands Dependencies Survey)

(London, B.A.S., 1972, 4°, n°73, pp.50, pl., cartes,
fig.

(broch.)

The geology of the South Orkney Islands C.15.174
I. Signy Island; by D.H. MATTHEWS and D.H. MALING.

Falkland Islands Dependencies Survey - Scientific
Reports (later-1962- : British Antarctic Survey)

London, B.A.S., 1967, 4°, n°25, pp. 32, tabl., fig.,
ill.

(broch.)

The geology of the South Orkney Islands; ^{C.15.174}
II. The petrology of Signy Island; by Janet W.
THOMSON.

British Antarctic Survey (Scientific Reports)
(formerly : Falkland Islands Dependencies Survey)

London, B.A.S., 1968, 4°, n°62, pp.30, pl., ill., tabl
carte

(broch.)

C.15.174

The geology of the South Orkney
Islands.

III. Coronation Island; by Janet W. THOMSON.

British Antarctic Survey (Scientific Reports)
(formerly : Falkland Islands Dependencies Survey)

London, B.A.S., 1974, 4°, n°86, pp.39, tabl., fig.,
pl.

(broch.)

The geology of the South Shetland
Islands; by D.D. HAWKES.

C.15.174

Falkland Islands Dependencies Survey - Scientific
Reports (later - 1962 - : British Antarctic Survey)

London, B.A.S., 1961, 4°, n°27, pp. 43, ill., tabl.
fig., carte hors texte.

(rel.)

The geology of the South Shetland Islands. C.15.174
I. The petrology of King George Island;
by D.D. HAWKES.

Falkland Islands Dependencies Survey (later - 1962 - :
British Antarctic Survey) Scientific Reports

London, B.A.S., 1961, 4°, n°26, pp.28, tabl., ill.,
pl.

(rel.)

The geology of the South Shetland
Islands.

III. The stratigraphy of King George Island; by
C.M. BARTON.

British Antarctic Survey (Scientific Reports)
(formerly : Falkland Islands Dependencies Survey)

London, B.A.S., 1965, 4°, n°44, pp. 33, fig., pl.,
cartes.

(rel.)

The geology of the South Shetland Islands.^{C.15.174}
IV. The geology of Livingston Island; by
G.J. HOBBS.

British Antarctic Survey (Scientific Reports)
(formerly : Falkland Islands Dependencies Survey)

London, B.A.S., 1968, 4°, n°47, pp. 34, pl., tabl.,
fig.

{broch.}

C.15.174

The geology of the South Shetland
Islands :

V. Volcanic evolution of Deception Island; by P.E.
BAKER and others.

British Antarctic Survey (Scientific Reports)
(formerly : Falkland Islands Dependencies Survey)

London, B.A.S., 1975, 4°, n°78, pp.81, pl., fig.
ill.

(broch.)



GEOLOGY

B 48.498

Geology of the Southern Wasath Mountains
and Vicinity, Utah. Contributors of papers:
Harold.J. BISSELL, Kenneth C. BULLOCK, David
L. CLARK, Clyde T. HARDY, Lehi F. HINTZE,
Wm.Revell PHILLIPS, J. Keith RIGBY.
Editor: Lehi F. HINTZE.

Provo, Brigham Young Univ., 1962, 23 cm., ill.

(Geology Studies: vol. 9, part 1).

GEOLOGY SOUTHWESTERN

P. 3.510

Geology of Southwestern San Juan Basin.

s.l. ed., 28,5cm., ill.

Four Corners Geological Society Guidebook:
Second Field Conference, 1957.

1959. Geology of the Southern Oquirrh Mountains and
fivemile pass-Nothern Boulter Mountain area, Tooele
and Utah Counties, Utah Contributors of Papers:
Harold J. BISSEL, Paul Dean ~~RIGBY~~ PROCTOR, J.
Keith RIGBY, Richard W. MOYLE.

Salt Lake City, Utah. 1959. 23 cm. ill.
in: Guidebook to the Geology of Utah,
nr. 14.

GEOLOGY SOUTHEAST ASIA

B.55.073

Regional conference on the Geology of
Southeast Asia. Abstracts of papers. Kuala
Lumpur, Malaysia 20-25 March 1972.

Kuala Lumpur. 1972. 24,5 cm. ill.
Annex to Newsletter n°34. Geological Society
of Malaysia. 64 pp.

55



GEOLOGY STANSBURY MOUNTAINS

P. 560I

1958. Geology of the Stansbury Mountains, Tooele County, Utah, Wm. Lee STOKES, J. Keith RIGBY, Dwight E. ARNOLD.

Salt Lake City. 1958. 23 cm. ill.
in: Guidebook to the Geology of Utah. nr. 13.

1966. Geology of the State of Rio Grande do Sul -
Brasil. Synopsis.

Rio Grande do Sul, 1966, 27 cm., ill.

Escola de Geologia Universidade do Rio Grande do
Sul. Publicação especial, n° 11.

GEOLOGY OF STIRLING DISTRICT

P. 4,108

The geology of the Stirling District by
A.H. FRANCIS, I.H. FORSYTH, W.A. READ
M. ARMSTRONG.

Edinburgh, 1970, 25cm., ill.
Memoirs of the Geological Survey of Great
Britain, 39.

GEOLOGY SVALBARD

P. 263

1962. Aspects of the geology of Svalbard T.S.
WINSNES, A. HEINTZ and N. HEINTZ.

Oslo, 1962, 22cm., ill.

Norsk Polarinstitutt Meddelelser, nr. 87.

GEOLOGY.

P. 4832

Geology, Tectonic Structure and Genesis of the
Arsenic-Antimony Ore Deposits in the Lojane
and Nikustak District (Skopska Crna Gora
Mountain)

Skopje (Yougoslavie) 1965. 24 cm. ill.
Geoloski Zavod-Skopje. Posebna Izdanija 1.

GEOLOGY TENTERDEN

P. 4107

1966. Geology of the country around Tenterden
by E.R. SHEPHARD-THORN, J.G.O. SMART, G. BISSON,
E.A. EDMONDS.

London, 1966, 24,5 cm., ill.
Memoirs. Geological Survey of Great Britain,
304.

Geology, and Thorium Deposits of the West Mountains, Colorado A Progress Report, by R.A. CHRISTMAN, M.R. BROCK R.C. PEARSON and Q.D. SINGEWALD. contributions to economic Geology.

Washington, Geol. Surv. Bull. 1959.

P.2.071

Geology, Topography, and Vegetation. Gros Morne
National Park Newfoundland.

Ottawa. 1992. 22,5 cm. ill. .
GSC Miscellaneous Report 54.

GEOLOGY URANIUM

P. 2.439

Geology of Uranium-bearing veins in the
conterminous United States.

Washington, 1963, 29cm., ill.
Geological survey professional paper,
455-A,B,C,D,E,F.

Geology and uranium occurrences of the Northern half of the Lehigh Pennsylvania Quadrangle and adjoining areas by Harry KLEMIC, James C. WARMAN and Alfred R. TAYLOR.

Washington, 1963, 23, ill.

(Geological Survey Bulletin: 1138).

1967. Geology and Uranium deposits of the Ralston Buttes district Jefferson County, Colorado, by Douglas M. SHERIDAN, Charles H. MAXWELL, and Arden L. ALBEE. with sections on Paleozoic and younger sedimentary rocks by Richard VAN HORN.

Washington, 1967, 29 cm. ill.

in: Geological Survey, Professional Paper,
520.

GEOLOGY URANIUM-VANADIUM P. 627

Serpentine at Garnet Ridge by Harold
E. MALDE and Robert E. THADEN and
Mineralogy and paragenesis of the
ore deposit at the Monument n°2.
Cato sells mines by Donald H. JOHNSON.

Washington, 1963, 23,5cm., ill.
Geological survey Bulletin 1103.

1965. Geology and Uranium Deposits of the Temple Mountain District Emery County, Utah, by C.C. HAWLEY, D.G. WYANT and D.B. BROOKS

Washington, 1965, 23 cm., ill.
Geological Survey Bulletin 1192

1965. Geology and Uranium Deposits in the Cave Hills Area, Harding County, South Dakota, by G.N. PIPIRINGOS, W.A. CHRISHOLM and R.C. KEPFERLE.

Washington, 1965, 29 cm., ill.

Geological Survey Professional Paper, 476-A.

1964. Geology and uranium deposits of the Pumpkin Buttes Area of the Powder River Basin Wyoming. By SHARP, W.N., Mc KAY, E.J., Mc KEOWN, F.A. and WHITE A.M.

Washington, 1964, 23cm., ill. + album
(Geological survey bulletin, 1107-H.

GEOLOGY

P. 628

Geology and ground-water resources of Washington, D.C., and Vicinity. By Paul M. JOHNSTON. With a section on chemical quality of the water. By D.E. WEAVER and Leonard SIU.

Washington, 1964, 23,5 cm., ill.
Geological survey water-supply paper,
1776

GEOLOGY UTAH

P. 5.601

Guidebook to the Geology of Utah.

Salt Lake City Utah (U.S.A.), 1948(3)-
23 cm.

Rem: n° 6(1951) =(2e Field Conf.), n° 19(1965)=
Intermountain Assoc. Petr. Geol.: P.3.534

Geology of the West Central Part of the Southern Anthracite ^{field} and Adjoining Areas, Pennsylvania
by Gordon H. WOOD, jr. , J. Peter TREXLER, Thomas
M. KEHN.

Washington. 1969. 29 cm. ill.

in: Geological Survey Professional Paper, 602.

1965. The Geology of the Western approaches of the English Channel.

II. Geological interpretation aided by Boomer and sparker records by D. CURRY, J.B. HERSEY, E. MARTINI, and W.F. WHITTARD.

London, 1965, 30cm., ill.

Philosophical Transactions of the Royal Society of London. Series B. Biological Sciences. n° 749, vol. 248.

GEOLOGY...

C 14.542

Geology of Wisconsin. Survey of 1873-1879.

~~I, II, III~~ IV

(Beloit) 1882

779p., 27pl., 26, 5x19cm.

GEOLOGY

P. 627

BIBLIOGRAPHY NORTH AMERICAN + GEOLOGY

1965. Bibliography of North American Geology,
1961.

Washington. 1965. 23 cm.

(Geological Survey. Bulletin. 1197).

GEOLOGY.
BIBLIOGRAPHY NORTH AMERICAN.
NORTH AMERICAN GEOLOGY.

P 627

1968. Bibliography of North American Geo -
logy, 1963.

Washington, 1968, 23,5 cm.

Geological Survey Bulletin, 1233.

GEOLOGY
PALEONTOLOGY
ANTARCTIC

P. 5424

HADLEY, Jarvis B.

1965. Geology and Paleontology of the Antarctic
Jarvis B. HADLEY, Editor.

Washington. 1965. 26,5 cm., ill.

(Antarctic Research Series American Geophysical
Union. vol. 6).

GEOLOGY
PROBLEMS BRAZILIAN DEVONIAN
DEVONIAN GEOLOGY
BIGARELLA, J.J.

P 2443

1967. Problems in Brazilian Devonian Geology
edited by J.J. BIGARELLA.

Curitiba, 1967, 22,5 cm., ill.

Boletim Paranaense de Geociencias, n° 21 / 22.

GEOLOGIA

A.6.235

Vene-Eesti geoloogia sonastik - Russko -
Estonskij geoloogicheskiy slovar

Tallinn, 1963, 20,5 cm.

GEOLOOGILINE KOGUMIK

B. 47.592

Geoloogiline Kogumik. Eesti N.S.V.
Teaduste Akademia Loodusuurijate Selts.

Tartu, 1961, 22cm. ill.

GEOLOOGILINE KOGUNIK

B 48.175

GEOLOOGILINE KOGUNIK

Geoloogiline Kogunik.

Tartu, Eesti NSV Teaduste Akad. Loolusuur-
ate selts, 1961, 22,5cm., ill.

GEOLOSKA BIBLIOGRAFIJA.

B. 53.475

Geološka bibliografija Jugoslavije III.
(1959-1962). Bibliographie géologique de la
Yougoslavie. ~~IV~~ (1963-1967). ~~V~~ (1968-1970)

Belgrade. 1971. 24 cm.

Institut Recherches Géologiques & Geophysiques.
Zavoda Geoloska i Geofizicka Istranzivanja.

GEOMAGNETIC DISTURBANCES.

P. 4819

1960. Geomagnetic Disturbances. articles
(en caractères cyrilliques) (English Abstracts

Moscow. 1960, 26cm, ill.

(Mezhdunarodnijj geofizichesky god
III Section of igy program (geomagnetism)
n° 4.

Monthly and Yearly mean values of geomagnetic elements and geomagnetic activity indices K and C from Nurmijärvi geophysical observatory 1953-1967 by C. SUCKSDORFF, V.A. HELMINEN, M. KIVINEN.

Helsinki. 1966. 30,5 cm.
Magnetic Results from Nurmijarvi geophysical observatory (Supplement) n° 7.

1965. Geomagnetism and aeronomy studies in the ionosphere geomagnetism and atmospheric radio noise.

Baltimore Edit. A.H. WAYNICK, 1965, 27 cm., ill.
Antarctic Research Series, Vol. 4.

GEOMECHANIK

AKTUELLE PROBLEMEN

P. 766

KOLLOQUIUM GEOMECHANIK SALZBURG

SYMPOSIUM GEOMECHANIK SALZBURG

MULLER, L.

FAIRHUST, C.

1968. Aktuelle Problemen der geomechanik und deren
theoretische anwendung Salzburg 26-27 oktober 1967
XVII kolloquium (Ludwig-Föppl-Kolloquium) Osterreich
chischen gesellschaft fur geomechanik Edit. L.

MULLER & C. FAIRHURST.

Wien-New-York, 1968, 24 cm., ill.

Felsmechanik und Ingenieursgeologie Rock mechanics
and Engineering Geology Supplemen IV

GEOMEDICAL MONOGRAPH

C 20.566

Medizinische Länderkunde (Beiträge zur geographischen Medizin). Geomedical monograph series (Regional studies in geographical Medicine).

Heidelberg (RFA), 1967(1)- , 30,5cm.

Schriftenreihe der/Series of monographs of the Heidelberger Akademie der Wissenschaften. Math.-naturwissenschaftliche Klasse. Herausgegeben/Edited by Helmut J. Jusatz.

GEOMETRIA ANALISE
ALGEBRA GEOMETRIA
ESTUDOS ALGEBRA
ANALISE

C.24.473

Estudios de Algebra, Geometria e Analise.

Lisboa. 1978. 26 cm.

Publ. do II Centenario da Academia das Ciencias
de Lisboa.

GEOMETRISCHE MEETTECHNIEK
MEETTECHNIEK
SCHUT ATLAS
ATLAS GEOMETRISCHE

B.57.634

Schut's Atlas der Geometrische Meettechniek.

Groningen/Deurne. Schut. 1986. 24 cm. ill.

GEOMETRISCHE MEETTECHNIEK
MEETTECHNIEK
SCHUT ATLAS
ATLAS GEOMETRISCHE

B.57.753

Schut's Atlas der geometrische Meettechnik.

Groningen/Deurne. 1987. 24 cm. ill.

GEOMORPHOLOGIE
MATERIAUX GEOLOGIE
GEOLOGIE QUATERNAIRE
QUATERNAIRE

P.121.

Matériaux sur la géologie du quaternaire
et la géomorphologie.

LENINGRAD.

1962. 25,5cm. ill.

Informacionny Sbornik.
Institut VSEGEI. n°52.

GEOMORPHOLOGIE QUATERNAIRE
GEOLOGIE GEOMORPHOLOGIE
QUATERNAIRE

P. 121.

Géologie et Géomorphologie du quaternaire.

LENINGRAD.

1959. 26cm. ill.

Informacionnij Sbornik.

Institut VSEGEI. n°15.

GEOMORFOLOGICHESKIE ISSLEDOVANIJA B 49.692

Geomorfologicheskie issledovanija (Opyt rabot v. Jugo-Vostochnom Zabaj'kal'e, Vostočnoj Fergane, Central'nom Kazakhstane i Prikaspijskoj Nizmennosti). - Etudes géomorphologiques (essai de travaux en Zabaj'kal'e du S.-E., Fergana d'est, Kazakhstan central et Terre Basse de la région de la Caspienne). - Redakt. S.S. VOSKRESENSKIJ.

(Moskva), Izd. Moskovskogo Univ., 1965, 22 cm.
ill.

GEOMORFOLOGISCH ONDERZOEK.

P 2581.

1966. Onderzoeksresultaten van de Afdeling Fysische
Geografie.

Leuven, 1966, 27,5 cm., 111.

in: " Acta Geographica Lovaniensia " vol. 4.

GEOMORPHOLOGICAL MAP

P. 5359

1967. International geomorphological map of Europe
1 : 500.000.

Opava, 1967, 24cm.

Zpravy geografického ustavu Csav. Cislo 6 Rocnik
1967.

GEOMORPHOLOGIE COTIERE.

C. 19.218

Bibliography 1963 - 1966 (Coastal Géomorphology-
Géomorphologie côtière)

Paris. C.N.R.S. 1968.

Union Geographique Internationale/international
Geographical Union-Commission de Géomorphologie
côtière/Commission of coastal geomorphology.

GEOMORPHOLOGICAL PROBLEMS B. 53.039

Geomorphological Problems of Carpathians. I. Evolution of the relief in Tertiary.

Bratislava. Vydav. Slov. Akad. Ved.
1965./ 24,5 cm. ill.

GEOMORPHOLOGIE EXPERIMENTALE

P 3.751

Géomorphologie expérimentale. Par N.I. Makha-
veev, V.N. Khmeleva, I.R. Zaitov, N.V. Lebedeva.

URSS, Izdat. Moskov Univ., 1961, 27 cm., ill.

(traduction des pages 3-195).

Traduction B.R.G.M? n° 4407.

GEOMORPHOLOGIE QUATERNAIRE

P. 121

Géologie et géomorphologie quaternaire.

Leningrad. 1960. 25,5 cm. ill.

in: Informacionny Sbornik Institut VSEGEI,
n.29.

GEOMORPHOLOGISCHE...

A 5.371

Geomorphologische probleme.

Gotha, Hermann Haach, 1956.

158 p., 11 fig., 21x14,5cm.

GEOMORPHOLOGISCHE PROBLEME

A.6.I76

Geomorphologische Probleme

Gotha, 1956, 21 cm.

P.3.599

Geomorphology. Dedicated to the memory of Ran
Gerson.

Israel. 1992. 27,5 cm. ill.

Israel Journal of Earth Sciences, vol. 41, Nos 2-4.

C.15.174

Geomorphology of the Stromness Bay -
Cumberland Bay area, South Georgia; by Chalmers M.
CLAPPERTON.

British Antarctic Survey (Scientific Reports)
(formerly : Falkland Islands Dependencies Survey)

London, B.A.S., 1971, 4°, n°70, pp.25, tabl., fig.,
ill., carte hors texte.

(broch.)

GEOMORPHOLOGY
VESTFOLD HILLS
STUDIES LATE QUATERNARY
GEOLOGY GEOMORPHOLOGY

C.25.883

Studies of late quaternary geology and geomorphology in the Vestfold Hills, East Antarctica.

s.l. 1985. 25,5 cm. ill.

Collecting papers on antarctic scientific research.

C.15.174

Geophysical investigation of the
Scotia Arc; by D.H. GRIFFITHS and others.

British Antarctic Survey (Scientific Reports)
(formerly : Falkland Islands Dependencies Survey)

London, B.A.S., 1964, 4°, n°46, pp. 43, cartes, pl.,
fig.

(rel.)

GEOMORPHOLOGY.

B. 50.942

The Encyclopedia of Geomorphology.

New York, Amsterdam, Reinhold Book C° 1968
26cm., ill.

Encyclopedia of Earth Sciences Series 3

GEOMORPHOLOGY.

B. 52.299.

An introduction to Systematic Geomorphology.

Cambridge/ London. M.I.T. Press.

1969, 22 cm, ill.

1967. Notes on the geology and the geomorphology of the Carey Øer North- West Groenland, by Svend E. BENDIX-ALMGREEN, BorjeFRISTRUP and Robert L. NICHOLS.

Kobenhavn, 1967, 28 cm. ill.

in: Meddelelser om Gronland.

Bd. 164, nr. 8.

GEOMORPHOLOGY TEXT

B 53.831

Geomorphology text.

Edinburgh (Royaume-Uni), 1972(4)- , 25,5cm.

GEOPHYSICAL ABSTRACTS

P. 627

Geophysical abstracts 184 January-March
1961 by James W. Clarke, Dorothy
B. Vitaliano Virginia S Neuschel and
others.

Washington, 1961.

GEOPHYSICAL ABSTRACTS 187

P.627

Geophysical abstracts 187. October-December 1961.
by James W. CLARKE, Dorothy B. VITALIANO, Virginia
S. NEUSCHEL, and others.

Washington, 1962, 23cm.

(Geological Survey, Bulletin 1146 D).

GEOPHYSICAL ABSTRACTS 189

P.627

Geophysical abstracts 189, april-june 1962 by
James W. CLARKE, Dorothy B. VITALIANO, Virginia
S. NEUSCHEL and others.

Washington, 1962, 23cm.

(Geological Survey, Bulletin n66B).

1967. Geophysical Communications. Interpretation techniques and technological investigation. (texte Russe. English Summary).

Kiev. 1967. 26 cm. ill.
in: Geofiziceskii Sbornik.
22.

GEOPHYSICAL

C.I7.9I7

The Institute for Geological and Geo-
physical Research

Beograd, 1959, 27 cm., ill.

GEOPHYSICAL

C.I7.9I9

The Institute for Geological and Geo-
physical Research

Beograd, 1959, 27 cm., ill.



GEOPHYSICAL

C.I7.9I8

The Institute for Geological and Geo-
physical Research

Beograd, 1959, 27 cm., ill.

GEOPHYSICAL ATLAS

D.5.008

International geological-geophysical atlas of the Atlantic Ocean. Mezhdunarodnyj geologo-geofizicheskiy atlas Atlanticheskogo Okeana.

Moscow/Moskva. 1989-1990. 66 cm. ill.
IOC(of Unesco), Min.Geol.USSR, Ac.Sci. USSR, GUGK
MOK(Junesco), Mingeo SSSR, AN SSSR, GUGK SSSR.

GEOPHYSICAL INVESTIGATIONS

P. 744

Geological and shallow subsurface geophysical investigations in the Western Approaches to the English Channel by D. CURRY, D. HAMILTON, A.J. SMITH.

London. 1970. 29,5 cm. ill.
in: Natural Environment Research Council
Institute of Geological Sciences Report
no. 70/3.

GEOPHYSICAL INVESTIGATIONS

P. 3683.

YOUSSEF, M. Sabry

EL-HAKIM, H.

AWAD, William K.

SHAABAN, M.

NIMNIM, M.E.

Geophysical investigations for ground-water
in Maghare area Nordhern Sinai by M. Sabry

YOUSSEF, H. EL-HAKIM, William K. AWAD,

M. SHAABAN, M.E. NIMNIM.

CAIRO.

I966/67.27cm.ill.

Geological Survey United

Arab Republic Paper.

n° 42.

1968. Geophysical and geological studies of the relationships between the Denver earthquakes and the rocky mountains arsenal Well. Parts A & B edited by John C. HOLLISTER & Robert J. WEIMER.

Colorado, 1968, 22,5cm., ill.

Quarterly of the Colorado School of Mines, vol. 63
nr. 1.

1968. A geophysical study in Grand Teton National Park and Vicinity Teton County Wyoming by J.C. Behrendt, B.L. Tibberts, W.E. Bonini & P.M. Lavin

Washington. 1968. 28, 5. ill.

Geological Survey Professional Paper. 516-E

GEOPHYSICS
OXFORD MONOGRAPHS
MONOGRAPHS GEOLOGY
GEOLOGY GEOPHYSICS

C.25.415

Oxford monographs on Geology and Geophysics.

New York. Oxford Univ. Press. 1986. 26 cm. ill.

1968. Reconnaissance geology geophysics and geochemistry of the Southeastern part of the Lewis and Clarck Range, Montana, by M.R. Mudge, R.L. Erickson and D. Kleinkopf

Washington. 1968. 23. ill.

Geological Survey Bulletin. 1252-E

GEOPHYSICS
RUNCORN S.K.

C. 18.934

1967. International Dictionary.
Geophysics. vol. 1. 2, + Maps.

Oxford/London, Pergamon Press. 1967, 26,5 cm., ill.

GEOPHYSIK

A.9.135

Bibliographie der in der DDR zur Geschichte der Geologie, Mineralogie, Geophysik und Paläontologie vorgelegten Arbeiten 1970-1976, 1977-1982.

Freiberg. 1978; 1984. 20 cm.

Veröffentlichungen des wissenschaftlichen Informationszentrum der Bergakademie Freiberg, n°71, 106.

P.4.538

Geophysik in Heidelberg.

New York. 1980. 24 cm. ill.

Sitzungsberichte der Heidelberger
Akademie der Wissensch. Jahrgang 1979/80
abh. 4.

P.3.243

Geophysikalische probleme bei der Suche
und Erkundung von Energierohstoffen.
Vorträge zum Berg-und Hüttenmännischen Tag
1981 in Freiberg.

Freiberger Forschungsheft.C.378 Geowissen-
schaften Geophysik. 1982.

GEOPHYSIKALISCHER....

C 14.018

Geophysikalischer Anhang - I -III Sektion
IV Sektion.

Wien, 1908, 1912

p., carte, fig., tables, 29 x 21. cm.

dans : "Result.d.Wissenschaftl.Erforschung
d.Balatonsees" : Bd. I, Teil I.

GEOPHYSIKALISCHES...

P 3.243

Geophysikalisches Kolloquium vom 3. Dezember
1955 in Freiberg (Barbara - Kolloquium).

Berlin, Akad. Verl., 1956.

61 p., fig., 24x17cm.

dans: "Freiberger Forschungshefte". C. 29.

GEOPHYSIQUE(FASC.3).

P. 121

Géophysique, (fasc.3.).

Leningrad. s.d. 25,5 cm. ill.

in: Informacionnij Sbornik Institut VSEGEI,
n. 45.

GEOPHYSIQUE

P. 121

Geophysique (fasc. 2.).

Leningrad. 1960. 25,5 cm. ill.

in: Informacionnij Sbornik Institut VSEGEI,
N. 34.

GÉOPHYSIQUE.

P. 121

Géophysique.

Leningrad. 1959. 26 cm.ill.

in: Informatcionnij Sbornik Institut VSEGEI,
no. 12.

GÉOPHYSIQUE

C. 18.737

Fédération des services astronomiques et géophysiques Fags. Fondée en 1956. Brochure sur l'activité de la FAGS à l'occasion de son dixième anniversaire.

Conseil international des unions scientifiques. UNESCO, 1966.

GÉOPHYSIQUE

A.6.052

Géophysique.

Paris. N.R.F. 1971. 17,5 cm. ill.

Encyclopédie de la Pléiade. 1304 pp.

GEORG, P.V.
MAHDI, Nuri

P. I298.

A systematic list of the vertebrates of Iraq.

BAGHDAD.

1969. 24cm.

Iraq Natural History Museum. Publication n°26.

GEORGALA, D.

P.5.669

Paleonevironmental studies of Post-Glacial
Black Clays in North-Eastern Sweden.

Stockholm. 1980 24,5 cm. ill.

Stockholm Contributions in Geology. vol.
XXXVI:2.

GEORGALAS, G.C.

B 15762

Dacitische Gesteine von dem südöstlicher
Bergfuss der Rhodope (W-Thrakien).

s.1.éd.,1925).

7p., 22,5x14,5cm.

(dans Centralbl.f.Mineral.,1925,Abt.A,n°4,
pp.117-123).

GEORGALAS, G.C.

C 10334

Les hydrocarbures naturels en Grèce.

Liège, Vaillant-Carmanne, 1926.

5p., 28, 5x19cm.

(dans Congrès Géol.Inst. XIIIe. session
1922).

GEORGALAS, G.C.

C 3006

Natural gas in Thessaly.

s.l.éd.,1924.

4p., 25,5x16,5cm.

(dans "Econom.Geol".,vol.XIX,n°1,1924)

GEORGALAS, G.C.

C 10337

Sur la constitution géologique des îles
Phourni (entre Nikaria et Samos).

(Paris), (Geuthier-Villars), (1924).

3p., 27,5x21,5cm.

(dans C.R.séances Acad.Sciences, T.
179, 1924).

GEORGALAS, G.C.

C 10335

Sur la structure de l'Egée du Nord ,
observations stratigraphiques sur l'Ile
d'Imbros.

Liège, H. Vaillant-Carmanne, 1926.

5p., 28,5x19cm.

(dans C.R. Congrès Géol. Inst. Sess. XIII,
1922).

GEORGALAS, G.C.
et LIATSIKAS, N.

C 6434

Rapport sur l'éruption épigénésique (1928)
du volcan de Santorin.

Athènes, 1930.

12p., 3pl., 31x22 cm.

GEORGALAS, G.
& LIATSIKAS, H.

C 10336

Sur la nouvelle éruption du volcan de
Santorin, 1925.

(Paris), (Gauthier-Villars), (1925).

3p., 27, ⁰x21,5cm.

(dans C.R. séances Acad.Sciences, T. 18
1925).

GEORGE, A.
SPRINGER, V.G.

P.5.648

Revision of the Clinid Fish Tribe
Ophiclinini, Including Five New Species
and Definition of the Family Clinidae.

Washington. 1980. 26 cm. ill.
Smithsonian contributions to Zoology.
nr. 307.

GEORGE, C.L.
WARWICK, R.M.

P.6.296

Annual Macrofauna production in a Hard-Bottom Reef
Community.

Plymouth. 1985. 24,5 cm. ill.

J. mar. Biol. Ass. U.K. 65, pp. 713-735. 85/21.

GEORGE, Carl J.

P. 1.885

The use of beached valves of the lamellibranch molluscs *Glycymeris glycymeris* (L?), *Donax semistriatus* poli and *Donax trunculus* L. for the determination of percentage mortality by notice.
S.P.F.

Genova, 1965, 24,5cm., ill.
Doriana, n°164, vol.IV.

GEORGE, Carl J.
ATHANASSIOV, Victoria

P. 1883

1965. On the occurrence of scomberomorus commerso-
ni (lacépède) in St. George Bay, Lebanon.

Genova, 1965, 24,5cm., ill.
Doriana. Vol. IV, n. 157.

GEORGE, Carl J.
ATHANASSIOV, Victoria

P. 1885

1965. The Occurrence of the American blue crab,
Callinectes sapidus rathbun, in the coastal wakes
of Lebanon.

Genova, 1965, 24,5cm.
Doriana, vol. IV, n. 160.

GEORGE, C.L.
DAVEY, J.T.

P.6.296

Factors in the Distribution of Intertidal,
Estuarine Polychaetes: a Field Experiment with
Nereis (Hediste- diversicolor and Nephtys hombergi
in the Tamar at Plymouth.

Plymouth. 1986. 24,5 cm. ill.
Reprints. Institute for Marine Environmental
Research. 86/12.

GEORGE, CH.L.
DAVEY, J.T.

P.6.296

Species interactions in soft sediments: factors in the distribution of *Nereis* (*Hediste*) *Diversicolor* in the Tamar Estuary.

Plymouth. 1986. 24,5 cm. ill.
Reprints. Institute for Marine Environmental Research. 86/13.

GEORGE D.G.
EDINGTON J.M.
FENCHEL T.

P.5.852

Freshwater Biology.

Published by Blackwell Scientific.
Publications.vol.13.n°1.febr.1983.

GEORGE, Graeme G.

P. 4774

Results of the Archbold Expeditions n° 90.
Notes on the Echidnas (Mammalia, Tachyglossidae)
of New Guinea.

New York. 1969. 23,5 cm. ill.
American Museum Novitates 2383.

GEORGE, J.D.

D.4.849

GEORGE, J.J.

Marine Life. An illustrated Encyclopedia
of invertebrates in the sea.

London. Harrap. 1979. 30,5 cm. ill.
288 pp.



GEORGE, J.D.
MORRIS, S.C. (Eds.)

B5.2.756

The origins and relationships of lower invertebrates.

Oxford. Clarendon Press. 1986. 24 cm. ill.
Special volume. The Systematics Association.
Prof. of an International Symposium held in London
September 1983. 28.

GEORGE, J.J.
GEORGE, J.D.

D.4.849

Marine Life. An illustrated Encyclopedia
of invertebrates in the sea.

London. Harrap. 1979. 30,5 cm. ill.
288 pp.

GEORGE, J.D.

B.52.398

HARTMANN-SCHRÖDER, G.

Polychaetes: British Amphinomida, Spintherida and Eunicida.

London. 1985. 21,5 cm. ill.

The Linnean Soc. of London & the Estuarine and Brackish-Water Sciences Association.

Synopses of the British Fauna (N.S.) n° 32.

GEORGE, John L.

P. 3490

1965. Pesticide - Wildlife Studies by States
Provinces, and Universities.

An annotated List of Investigations through
1964.

Washington. 1965. 26cm, ill.

(Fish and Wildlife Service Circular) 224.

GEORGE, John R. et ANDERSON, P.

P.628.

Water-quality characteristics of New Jersey streams. Prepared in cooperation with the New Jersey department of Health, of conservation and Economic development and of agriculture.

Washington. 1966. 23cm. ill.

Geological Survey water-Supply Paper. I8I9-G.

GEORGE, J.R.
BIESECKER, J.E.

P. 2.064

Stream quality in appalachia as Related to
Coal -mine Drainage, 1965;

Washington, 1966, 26cm., ill.
Geological survey Circular, 526.

GEORGE Leon Y.
NEYRA, Carlos A.

P. 543

1967. El efecto de la iniciacion de germinacion con agua destilada sobre la emergencia y formacion de plantulas de cebada, trigo y arroz bajo condiciones salinas.

Tucuman, 1967, 22,5 cm, ill.

Universidad Nacional de Tucuman

Facultad de agronomia y zootecnia

n° 16

Miscelanea

GEORGE, Louis.

S 1318

Tchad. Chasses et voyage.

Paris, Boivin & Cie, (1946).

xix-331p., 24pl., 19,5x14,5cm.

GEORGE, P.

P. 2430

La Calidad del pescado fresco vendido
en Caracas por E. TORNES, P. GEORGE,
E.M. DELGALLO.

Caracas. 1971. 25 cm. ill.
Proyecto de Investigacion y Desarrollo
Pesquero Mac-Pnud-Fao. Informe tecnico
n° 19.

GEORGE, P.

P. 2430

Calidad del pescado salado y secado
en Venezuela por E. TORNES, P. GEORGE,
E.M. DELGALLO.

Caracas. 1970. 25 cm. ill.
Proyecto de Investigacion y Desarrollo
Pesquero Max-Pnud-Fao. Informe tecnico
n° 18.

GEORGE, P.

P. 2.430

La Conservacion del camaron fresco por
E. TORNES, P. GEORGE, G. RIVERO.

Caracas. 1972. 25 cm. ill.

Proyecto de Investigacion y Desarrollo
Pesquero Mac-Pnud-Fao. Informe tecnico n° 45.

GEORGE, P.

P. 2430

Observaciones sobre la calidad del
Atun en Conserva en Venezuela by E.
TORNES, P. GEORGE y E.M. DELGALLO.

Caracas. 1971. 25 cm. ill.

Proyecto de Investigacion y Desarrollo
Pesquero. Mac-Pnud-Fao. Informe tec-
nico n° 21.

GEORGE, P.

P. 2430

Observaciones sobre la calidad de la sardina en conserva en Venezuela E. TOÑES, P. GEORGE, E.M. DE DELGALLO.

Caracas. 1971. 25 cm. ill.

Proyecto de Investigacion y Desarrollo Pesquero. Mac-Pnud-Fao. Informe tecnico n° 28.

GEORGE, Paul.

P. 2.430

Variacion en el contenido de grasa y solidos no grasos en cuatro especies de peces de importancia industrial en Venezuela por Eilif TORNES, Paul GEORGE + Dalmiro SANCHEZ.

Caracas. 1971. 25 cm. ill.
Proyecto de Investigacion y Desarrollo
Pesquero. Mac-Pnud-Fao. Informe
tecnico n° 35.

GEORGE, P.
+ SEVRIN, R.

A/ 7.192

Belgique. Pays-Bas, Luxembourg.

Paris. Presses Universitaires France. 1967. ill.
Collection Magellan. La Géographie et ses Problèmes. 10.

GEORGE, Paul.
+ TORNES, Eilif.

P. 2.896

El Ahumado del Pescado.

Caracas. 1972. 25 cm. ill.

Proyecto de Investigacion y Desarrollo
Pesquero. Mac-Pnud-Fao. Publicaciones
Pesqueras. n° 4.

GEORGE, Paul.
+ TORNES, Eilif.

P. 2430

Algunos Aspectos de la Produccion de Harina y
Aceite de Pascado.

Caracas. 1970, 25 cm, ill.
Proyecto de Investigacion y Desarrollo Pesquero
Mac-Pnud-Fao. Informe Tecnico n° 3.

GEORGE, Paul.
+ TORNES, Eilif.

P. 2.896

Las Cajas para el Pescado.

Caracas. 1972. 25 cm. ill.

Proyecto de Investigacion y Desarrollo
Pesquero. Mac-Pnud-Fao. Publicaciones
Pesqueras. n° 3.

GEORGE, Paul.
+ TORNES, Eilif.

P. 2430

La Calidad del Camaron Congelado.

Caracas. 1970. 25 cm.
Proyecto de Investigacion y Desarrollo
Pesquero Mac-Pnud-Fao. Informe Tecnico n° 7.

GEORGE, Paul.
+ TORNES, Eilif.

P. 2.896

La Conservacion del Pescado.

Caracas. 1972. 25 cm. ill.

Proyecto de Investigacion y Desarrollo Pesquera
Mac-Pnud-Fao. Publicaciones Pesqueras n° 5.

GEORGE, Paul.
+ TORNES, Eilif.

P. 2430

Control de la Produccion en la Industria Pesquera.

Caracas. 1970, 25 cm, ill.
Proyecto de Investigacion y Desarrollo Pesquero
Mac-Pnud-Fao. Informe Tecnico n° 6.

GEORGE, Paul.
+ TORNES, Eilif.

P. 2.430

Manipulacion de las ostras y otros mariscos

Caracas. 1971. 25 cm. ill.

Proyecto de Investigacion y Desarrollo
Pesquero. Mac-Pnud-Fao. Informe tecnico
n° 38.

GEORGE, Paul.
+ TORNES, Eilif.

P. 2430

La Molienda de la Harina de Pescado.

Caracas. 1970. 25 cm.ill.
Proyecto de Investigacion y Desarrollo Pesquero
Mac-Pnud-Fao. Informe Tecnico n° 9.

GEORGE, Paul.
+ TORNES, Eilif.

P. 2896

La Pescado y las Normas Sanitarias.


Caracas. 1970, 25 cm, ill.
Proyecto de Investigacion y Desarrollo Pesquero
Mac-Pnud-Fao.Publicaciones Pesqueras n° 1.

GEORGE, Paul.
+ TORNES, Eilif.

P. 2.430

El proyecto de Ley Hart y la exportacion
de productos pesqueros a los Estados
Unidos de America.

Caracas. 1971. 25 cm.
Proyecto de Investigacion y Desarrollo
Pesquero. Mac-Pnud-Fao. Informe tecnico
n° 40.



GEORGE, Paul.
+ TORNES, Elif.

P. 2.896

Recomendaciones sobre Normas Sanitarias en la
Manipulación de Pescado.

Caracas. 1972. 25 cm.

Proyecto de Investigación y Desarrollo Pesquero
Mac-Pnud-Fao. Publicaciones Pesqueras n° 6.

GEORGE, Paul.
+ TORNES, Eilif.

P. 2.430

La Recuperacion de Aceite y Agua de Cola en la
Elaboracion de Harina de Pescado.

Caracas. 1972. 25 cm. ill.

Proyecto de Investigacion y Desarrollo Pesquero.
Mac-Pnud-Fao. Informe tecnico n°41.

GEORGE, Paul.
+ TORNES, Eilif.

Pa. 2430.

Sardinas en Conserva.

Caracas.

1970, 25 cm, ill.

Proyecto de Investigacion y Desarrollo Pesquero
Mac-Pnud-Fao. Informe Tecnico n° 5.

GEORGE, P.
TORNES, E.
RIVERA, Alis,

P. 2430

Observaciones sobre la Elaboracion del
Camaron Congelado en Venezuela.

Caracas. 1970. 25 cm.
in: Proyecto de Investigacion y Desarrollo
Peaqueru. Mac-Fund-Fao. Informe Tecnico
no. 14.

GEORGE, Pierre.

S 1439

Géographie agricole du monde.

Paris, Presse Univers. France, 1946.

26p., 6fig., 17,5x11,5cm

GEORGE, Pierre

B. 46.947

Questions de Géographie de la population.

Paris, Presses Universitaires de France
1959, 229 p., ill., 24 cm.

(in: "Travaux et Documents Institut National démographiques" cahier n°34).

GEORGE, Pierre.

S 1329

Les régions polaires.

Paris, A. Colin, 1946.

204p., 16fig., 16x11,5cm.

GEORGE, Pierre,

B 24299

U.R.S.S. Haute Asie Iran. ("Orbis " .
Introduction aux études de géographie.

Paris, Presses Univ. de France, 1947.
XVI-533 p., 51 fig., 24x19 cm.

GEORGE, Pierre

S. 2.812

GEORGE, Pierre + RANDET, Pierre

La région parisienne.

Paris, P.U.F., 1959, 24 cm., ill.

(France de Demain : 1)

GEORGE, Pierre &
TRICART, Jean

B 43.641

L'Europe Centrale.

T. 1er: Géographie physique et humaine.

T. II: Les états.

Paris, Presses Univ. France, 1954

vol., fig., 24 x 18,5 cm.

dans: Coll. " Orbis " - Introduction
aux Etudes de Géographie.

GEORGE R.S.

E. 36.752

A brief list of the Harvestmen (Opiliones) and
Falsescorpions (pseudoscorpiones) of Gloucestershire

s.1. - 1955 (1957) - 25 cm.

Overdruk uit "Proceedings C.N.F.C.",
32 (II) : 1-3.

GEORGE, R.W.

B.57.489

Hypothalassia Armata (De Haan) in Western
Australia.

Leiden. E.J. Brill. 1966. 25 cm.

Reprinted from Crustaceana. vol. 10, part 2.

GEORGE, R.W.
+ BERRY, P.F.

P. 1.548

A New Species of the Genus *Linuparus* (Crustacea,
Palinuridae) from South-East Africa.

Leiden. 1972. 25 cm. ill.

Zoologische Mededelingen. Deel 46. n° 2.

GEORGE, R.W.
GRINDLEY, J.R.

B.57.479

Projasus. A new generic name for Parker's
Crayfish, *Jasus parkeri* Stebbing (Palinuridae:
Silentes).

Perth. 1964. 24,5 cm. ill.

Reprinted from Journal of the Royal Society of
Western Australia. vol. 47, part 3, pp. 87/90.

GEORGE, R.W

+ GEORGE, R.W.
HOLTHUIS, L.B.

P. 1164

1965. A Revision of the Indo-West Pacific
Spiny Lobsters of the *Panulirus Japonicus*
Group.

Leiden, 1965 24 cm. ill.
(Zoologische Verhandelingen n° 72)

GEORGE, R.W.
HOLTHUIS, L.B.

B.57.484

A revision of the Indo-West Pacific spiny
lobsters of the *Panulirus Japonicus* Goup.

Leiden. E.J. Brill. 1965. 24,5 cm. ill.
Zoologische Verhandelingen Rijksmuseum van
Natuurlijke Historie n° 72.

GEORGE, R.W.
JONES, D.S.

P.2.137

A Revision of the Fiddler Crabs of Australia:
(Ocypodinae: Uca).

Perth. 1982. 22,5 cm. ill.

Records of the Western Australian Museum.
suppl. n° 14.

595.384.2

GEORGE, R.W.

P. 1.310

+ KENSLER, Craig B.

Recognition of Marine Spiny Lobsters of the *Jasus*
lalandii Group (Crustacea : Decapoda : Palinuridae).

Wellington. 1970. 23 cm. ill.

Fisheries Research Publication n° 152.

GEORGE, R.W.

B.57.480

KNOTT, M.E.

The Ocypode Ghost Crabs of Western Australia
(Crustacea, Brachyura).

Perth. 1965. 24,5 cm. ill.

Reprinted from the Journal of the Royal Society
of Western Australia. vol. 48, part 1, pp. 15/21.

GEORGE, R.Y.

C. 20.617

Abyssal environment and ecology of
the world oceans. MENZIES, R.J. +
GEORGE, R.Y. + ROWE, G.T.

New York/London. J. Wiley & Ss. 1973.
26 cm. ill.

GEORGE, S.B.
COLLINS, P.W.

P.4.944

Systematics and Taxonomy of Island and Mainland
populations of Western Harvest Mice (*Reithrodontomys*
Megalotis) in Southern California.

Los Angeles. 1990. 25,5 cm. ill.
Contributions in Science, nr. 420.

GEORGE Sarah B.
GENOWAYS Hugh H.

P.4.682

Distribution and taxonomic status of *Blarina*
hylophaga Elliot (Insectivora: Soricidae).

Annals of Carnegie Museum. vol. 50. Art. 21.
1981.

GEORGE, S.B.
JOHNSON, M.L.

P.4.944

Species Limits within the *Arborimus Longicaudus*
Species-complex (Mammalia: Rodentia) with a de-
scription of a New Species from California.

Los Angeles. 1991. 25 cm. ill.
Contributions in Science, nr. 429.

GEORGE, Th.N.

B 36506

Ambocaellia Hall and certain similar
british spiriferidae.

s.l.ed., 1931.

31p., 3pl., 21, 5x14cm

(dans "Quart.Journ.Geol.Soc.", LXXXVII.)

GEORGE, T.Neville

B 36509

The British Carboniferous Reticulate
Spiriferidae.

s.l.ed., 1931.

58p., 5pl., 21, 5x14cm.

(dans "Quert.Journ.Geol.Mag.", LXXXVIII, 4.)

GEORGE, Th, Neville.

B 36510

The Carboniferous Limestone series in the
West of the Vale of Glamorgan.

s.l.ed., 1933.

48p., 6f., 2pl., 21, 5x14 cm.

(dans "quart. Journ. Geol. soc.", LXXXIX.)

GEORGE, Th. Neville

B 36513

The Carboniferous Outlier at Pen-Cerig-Calch.

London, Dulau, 1928.

8p., 1f., 21,5x14cm.

(dans "Geol. Mag.", LXV, 766.)

GEORGE, T.N

B 36548

The Cefn Bryn Shales of Gower.

London, Dulau, 1939.

6p., 21,5x14cm.

(dans "Geol.Mag.", LXXVI, 895.)

GEORGE, T. Neville

P. 4.668

A centenary lecture: the concept of
homoeomorphy. Extr.: Proceedings of the
geologists' association 73.1. 1962:
9-64.

Glasgow, 1964, 26cm., ill.
Papers from the department of geology
University of Glasgow, 26.11.

GEORGE, T. Neville

P. 4.668

Devonian and carboniferous foundations
of the variscides in north-West-Europe.
Extr. Some aspects of the Varscan Fold Belt

Glasgow, 1964, 26cm., ill.

Papers from the department of geology
Universidty of Glasgow, 26.12.

GEORGE, T.N. & alii.

B. 54.595

Dinantian (L. Carboniferous).

London. 1976. 25 cm. ill.

Geological Society. Special Report n° 7.

GEORGE, T. Neville

P. 4.668

Economic minerals in Scotland. Extr.
Natural resources in Scotland, (1961):
28-56.

Glasgow, 1964, 26cm., ill.
Papers from the department of geology
University of Glasgow, 26.10.

GEORGE, Thomas Neville

A 4.814

Evolution in Fossil Communities.

Glasgow, 1948

20 p., 6 fig., 21X14 cm.

ext." Proc. R. Philosoph. Soc. Glasgow,
vol. LXXIII, pt I-II")

GEORGE, Th,B.

B 36547

Evolution in fossils communities.

Glasgow, 1948.

20p., 4f., 21x14₅m.

(dans "Proc.R.Phil.Soc.Glasg., LXXIII, 3.)

GEORGE, Thomas Neville

A 4.813

Evolution in outline.

(London, C.A. Watts & Co, 1951)
126 p., 18,5X12 cm.

GEORGE, Th. Neville.

B 36512

The Geology of the District around Dunham-
stead and Himbleton Worcestershire.

London, 1937.

10p., 2f., 1pl., 24, 5x15 cm.

(dans "Sum. Prog. Geol. Surv.", 1935, 2.)

GEORGE, T.N.

P 4.108

Geology of the country around Droitwich, Abberley and Kidderminster, by G.H. MITCHELL, R.W. POCOCK and J.H. TAYLOR, with contribution based on notes by T.N. GEORGE, S.E. HOLLINGSWORTH and T.H. WHITEHEAD.

London, 1961, 24,5 cm., ill.

(Memoirs of the Geological Survey of Great Britain, England and Wales; 182).

GEORGE, T. Neville

P. 4368

1967. Geomorphic evolution in Hebridean Scotland.

Glasgow, 1967, 25,5 cm., ill.

Papers Department Geology University Glasgow
vol. XXVII, 22.

GEORGE, T. Neville.

P. 4.404

Mid-Dinantian (Chadian) limestones in Gower.

London. 1977. 29,5 cm. ill.

Philosophical Transactions of the Royal Society
of London. B. Biological Sciences. vol. 282. n° 992.

GEORGE, T. NEVILLE

P. 4.668

Palaeozoic growth of the British Caledonides. 2. Extr.: The British Caledonides, 1963
1-33.

Glasgow, 1964, 26cm., ill.

Papers from the Department of Geology.

University of Glasgow, 26.13.

GEORGE, T.Neville

B 36507

Principles in the classification of the
Spiriferidae.

s.l.ed., 1943.

33p., 21,5x14cm.

(dans "Ann.Mag.Nat.Hist.", 10, XI.)

GEORGE, T. Neville.

B. 52.493

South Wales (3d edition).

London. Her Majestys Stat. Office. 1970. 24,5 CM.
ill.

British Regional Geology. (Natural Environment
Research Council-Institute of Geological Science.

GEORGE, T.Neville

B 36508

Studies in Avonian Brachiopoda:
I.- The Genera Brachytyris and Martinia.

London, Dulman, 1927.

14p., 5f., 21,5x14cm.

(dans "Geol.Mag.", LXIV.)

GEORGE, T. Neville

P. 4368

1967. Syllabus and method in the teaching of geology.

Glasgow, 1967, 25,5 cm., ill.

Papers Department Geology University Glasgow
vol. XXVII, 21.

GEORGE T.N.

B.56.655

The Upper Palaeozoic and Post-Palaeozoic
rocks of Wales.(Articles by).

s.l.e. University of Wales Press.s.d.24 cm.il

551.733.1



GEORGE, T. Neville P. 4.668
GEORGE, T. NEville + CURRIE, Ethel D.

Catalogue of described and Figured
specimens in the Begg Collection in the
Hunterian Museum of the University of
Glasgow Extr. Palaeontology (1963) 6.2.:
378-396.

Glasgow, 1964, 26cm.

Papers from the department of geology
University of Glasgow, 26.9.

GEORGE. T.N.
& HOWELL.E.

B 36549

Goniatites from the Caninia oolite of
Gower.

s.l.ed., 1939.

18p., 6f., 22x14cm.

(dans "Ann.Mag.Nat.Hist.", 11, IV.)

GEORGE, Th.Neville
& PONSFORD, A.

B 36511

Mid-Avonian Goniatites from Gower.

s.l.ed., 1935.

15p., 13g., 1pl., 21.5x14cm.

(dans "An.Mag.Nat.Hist.", 10, XVI.)

GEORGE, T. Neville &
PRINGLE, J.

P 4.105

South Wales.

London, 1937

115 p., 9 pl., 29 fig., 24X15 cm.

(Geol. Surv. & Mus. British Reg. Geolog.

GEORGE, T. Neville
PRINGLE, J.

P 4.105

South Wales. 2d edit.

London, 1948

100 p., 8 pl., 29 fig., 24X15 cm.

(Geol. Surv. & Mus.: Brit. Reg. Geolog.)

GEORGE, T. NEVILLE
SMITH, Bernard

P. 4.105

North Wales.

London, 1961.

GEORGE, T. Neville
SMITH, B.

B 37.117

British regional geology North Wales.

(London, 1935)

92 p., 27 fig., 13 pl., 24,5X15 cm

GEORGE, T. Neville.
SMITH, Bernard.

P 4.105

North Wales.

London, 1961.

96 p., ill., 24 cm.

(Geological Survey and Museum British Regional
Geology).

GEORGE-T.Neville
& SMITH, Bernard

B 31.843

North Wales.

London, Maj. Station Off., 1935.

92p., 30f., 8pl., 1carte, 24,5x15,5cm.
(dans "Geol.Surv.British regional Geo-
logy").

GEORGE, T. Neville &
SMITH, Bernard.

P 4.105

North Wales.

Edinburgh, 1935

92 p., 12 pl., 30 fig., 24X15 cm.

(Geol. Surv. & Mus.: Brit. Geol.)

GEORGE, T. Neville &
SMITH, Bernard.

P 4.105

North Wales. 2d edit.

London, 1948

89 p., 12 pl., 32 fig., 24X15 cm.

(Geol. Surv. & Mus.:Brit. reg. Geolog.)

GEORGE, T.N.
WAGNER, R.H.

B.57.204

Report and proceedings of the meeting of the
I.U.G.S. Subcommission on Carboniferous Strati-
graphy held in Liège, 16th to 18th April 1969

Liège. 1970. 24 cm.
Colloque sur la Stratigraphie du Carbonifère.
vol. 55, pp. 151-165.

GEORGE, Valette ST.

B. 53.341

Zwitterbildung beim kleinen Wassermolch.
(*Triton taeniatus*. Schneid.)

Bonn. 1895. 23,5 cm. ill.

Archiv. f. mikr. Anatomie. Bd. 45. pp. 3-14.

Pl. I.

GEORGE, Warren.

P. 2439

The Alaska Earthquake March 27, 1964. Field Investigations and Reconstruction Effort, by Wallace R. HANSEN, Edwin B. ECKEL, William E. SCHAEM, Robert E. LYLE, Warren GEORGE and Genie CHANCE.

Washington.

1966. 29 cm. ill.

Geological Survey Professional Paper 541.

GEORGE, William. G.

P. 2818

1962. The Classification of the Olive Warbler,
Pencedramus taeniatus.

New York. 1962. 23,5 cm. ill.

(American Museum. Novitates. nr. 2103).

GEORGE, William G.

P 4.774

GEORGE, William G.

The classification of the Olive Warbler
Peucedramus taeniatus.

New York, 1962, 23,5cm., ill.

(American Museum Novitates, 2.103).

GEORGE, Wilma

B.48.246

Animal geography.

London, Heinemann, 1962, 25cm., ill.

GEORGE, Wima;

B. 52.765

Animals and Maps.

London. Seeker & Warburg. 1969. ill.

GEORGEL, J.M.

P.5.149

Essais de recherche de phosphates par scintillomètre aéroporté, effectués au djebel Onk (Algérie par J.M. GEORGEL, M.JACQUEMIN, J.RANOUX, J.Y. THEBAULT et UMBDENSTOCK.

Paris, 1962, 27cm., ill.

(in: Bulletin du Bureau de Recherches géologiques et minières, 4).

GEORGERRAND

A. 8.041

Les Iguanodons de Bruxelles.

Bruxelles. Rossel Editeur. 1902. 20,5 cm.

Encyclopédie illustrée du Soir (23 août 1902),
pp. 254-259.

GEORGERRAND

A. 8.041

Les iguanodons de Bruxelles.

Bruxelles. Edit. Rossel. 1902. 20 cm.

Encyclopédie illustrée du Soir, 1902, p. 254-259.

Archives Ville de Bruxelles. 4276.

GEORGERRAND

S. 4.619

Les Iguanodons de Bruxelles.

Bruxelles. Rossel Editeur. 1902. 20,5 cm.

Encyclopédie illustrée du Soir (23 août 1902).

pp. 254-259.

GEORGES, André

S. 3.762

Ma vie avec les microbes. par WAKSMAN, Selman A.
Traduit par Léon ROZENBERG. Préface de André GEORGES

Paris, Albin Michel, (1964), 20,5 cm., ill.

(Les savants et le monde).

GEORGES, Ph.

E. 30.550

Contribution à la Connaissance de l'organe tympanal thoracique des Lépidoptères, et plus particulièrement celui des Lymantriidae africains. Intérêt systématique et phylogénétique.

Bruxelles. 1974. 29 cm. ill.

Mémoire Grade de Licence en Sciences zoologiques. Université Libre de Bruxelles. 1973-1974. 111 pp.

591.43

595.73

GEORGES, PH.

E.36.365

Gada proxima (Hübner, 1809) (Noctuidae Hadeninae)
et *Chrysodeixis chalcites* (Esper, 1879)
(Noctuidae) en Belgique (1re partie)

Bruxelles. 1982. 24 cm. ill.

Tiré à part de *Linneana Belgica*. Pars 8, n° 9,
pp. 389/398.

GEORGES, PH.

E.36.366

Hada proxima (Hübner, 1809) (Noctuidae Hadeninae)
et Chrysodeixis chalcites (Esper, 1789)
(Noctuidae Plusiinae) en Belgique (2e partie)

Bruxelles. 1984. 24 cm. ill.

Tiré à part de Linneana Belgica. Pars 9, n° 7,
pp. 322/332.

GEORGES, PH.

E.36.198

Hada proxima (Hübner), (1809) (Noctuidae
Hadeninae) et Chrysodeixis chalcites (Esper)
(1789) (Noctuidae Plusiinae) en Belgique.

Hal. 1982. 24 cm. ill.

Tiré à part de Linneana Belgica. Pars 8, n° 9,
pp. 389/398.

GEORGES, PH.

E.36.198

Hada proxima (Hübner, 1809) (Noctuidae Hadeninae)
et Chrysodeixis chalcites (Esper, 1789)
(Noctuidae Plusiinae) en Belgique (2e partie).

Hal. 1984. 24 cm. ill.

Tiré à part de Linneana Belgica. Pars 9, n° 7,
pp. 322/332.

GEROGES, PH.

E.36.364

Les Lépidoptères de la famille des Sesiidae
(= Aegeniidae).

Bruxelles. 1984. 25,5 cm. ill

Tiré à part de Parcs Nationaux. Ardenne et Gaume
vol. 39, fasc. 2, pp. 80/84.

GEORGES, PH.

E.36.367 .

Redécouverte de *Cataclysmes riguata* (Hübner, 1813)
en Belgique (Geometridae Larentiinae Cataclysmiini

1985. ill. Tiré à part de *Linneana Belgica*.
Pars 10, n° 1, pp. 41/42.

GEORGES, PH.

E.36.312

Tettigonia cantans (Fuessly, 1775) une sauterelle
très rare en Belgique.

Bruxelles. 1984. 25,5 cm. ill.

Tiré à part de Parcs nationaux Ardenne et Gaume.
vol. 39, fasc. 3, pp. 123/125.

GEORGES LEMMEN.
LEMMEN, G.

C. 19.I72

Georges Lemmen 1865-1916. Dessins et Estampes.

Bruxelles. 1965. 20 cm.

Bibliothèque Royale de Belgique.

Catalogues d'Exposition.

C. 75.

GEORGESCO, Marie,

P. 4987

Contribution à l'étude des espèces appartenant au genre *Diplocephalus* BERTK (Micriphan-
tidae).

Krakow. 1969. 24,5 cm. ill.

in: Acta Zoologica Cracovienica, tom XIV.

GEORGESCU, Marius.

P. 3.095

Studii geologice si petrografice intre
Valea sacului si Virful Reci cu privire
speciala asupra proiectarii constructiilor
hidrotehnice.

Eucuresti. 1975. 24 cm. ill.

Institutul Geologie si Geofizica. Studii Tehnice
si Economice. Seria F. Geologie Tehnica nr 9.
Teza de Doctorat 1972, Inst. Petrol, Gaze si
Geologie, Eucuresti.

GEORGESCU MEMORIAM

P. 1044

Volume consacré à la mémoire du Professeur
C.C. GEORGESCU. (Divers auteurs).

Bucarest. 1969. 24 cm. ill.

in: Revue Roumaine de Biologie,
Série de Botanique, tome 14, no. 1.

GEORGESCU, Mariella-Ioana.

P. 2759

Essais de laboratoire en vue de la
détermination des possibilités de
valorisation d'un minerai de fer pauvre.

Bucarest. 1970. 24 cm. ill.

Institut Géologique. Etudes Techniques
et Economiques. Série B. n° 47.

GEORGESCU, Mariella-Ioana.

P. 2759

Incercari de laborator privind determinarea posibilitatilor de valorificare a unui minereu sarac de fier.

Bucuresti. 1970. 24 cm. ill.
Institutul Geologic. Studii Tehnice si
Economice. Seria B. n° 47.

GEORGESCU, M.
CAPUSE, I.

E. 31.866

Contributii la studiul Morfologiei stadiilor preimaginale de *Monopis Crociapitella* Clem. (Lepidoptera, Tineidae).

Bucuresti. 1963. 24 cm. ill.
Comunicarile Academiei Republici Populare Române.
Nr. 9, Tomul XIII.

GEORGEVITCH, JIVOIN

P 4.289

Les organismes du plancton des grands lacs de
la péninsule balkanique.

Paris, 1907, 24.

in Mém.Sté.Zool.France, XX,5-19.

GEORGEVITCH, Pierre

B 39.284

Note préliminaire sur la formation et la germination des Spores du *Bacillus thermophilus* Jivoïni, nov. Spec.

Paris, P. Lechevalier, 1910
3 p., 24,5X16 cm.

(ext." C.R. Séances Société Biolog., T. LXVI


GEORGI, J.

P 1.692

Professor Dr. Fritz Ahlborn ein vergessener
Pionier der Strömungsforschung.

Hamburg, 1958, 25, ill.

(in: Abhand.Naturw. Hamburg: Neue Folge: II,
1, 5-18).



GEORGI, Manfred.

P. 5.559

Über blaulichtbedingte Veränderungen im Kohlenhydrat- und Proteingehalt einer chlorophyllfreien Mutante von *Chlorella vulgaris*.

Köln. 1974. 20,5 cm. ill.

Inaugural-Dissertation zur Erlangung des Doktorgrades der Mathematisch-Naturwissenschaftlichen Fakultät der Universität zu Köln. 473.

GEORGI, Paul.

P. 3587

Pflanzen - und Tierwelt der deutschen
Rotliegenden.

Wittenberg Lutherstadt. 1955.

80 p/ 63 fig. 3 pl.

Dans Die Neue Brchm. Büche rei.H.154.

GEORGIA

E.32.648

ABBOT, J.

INSECTS GEORGIA

John Abbot's Insects of Georgia reproduced from original watercolours in the Alexander Turnbull Library.

Wellington. Alexander Turnbull Library Endowment Trust. 1983. 43 cm. ill.

GEORGIA
GEOARKHEOLOGIJA GRUZII
GEOARCHAEOLOGY GEORGIA
GRUZII

A.9.142

Geoarkheologija gruzii ocherki (na gruzinskom jazyke). Some points of the geoarchaeology of Georgia.

Tbilisi. Akad. Nauk Gruzinskoj SSR.1991.21 cm.ill
+ pl.

GEORGIADIS, A.

P.5.559

Laserspektroskopische Messung am Ein-Elektronen-Atom zum Test der Quantenelektrodynamik.

Köln. 1985. 20,5 cm. ill.

Inaugural-Dissertation zur Erlangung des Doktorgrades der Mathemat.Naturwissensch.Fakultät
1631.

GEORGIAN BAY

P. 5.304

1962. Georgian bay and lake superior data
report 1961, Data collected by the Great Lakes In-
stitute, University of Toronto. The meteorological
Branch, Departt of Transport and the Ontario Water
resources Commission
compiled by C. K. RODGERS

Toronto, 1962, 28 cm., ill.
Great Lakes Institute University of Toronto
Preliminary Report n° 4

GEORGIAN, T.
HOGUE, CH.I.

P.4.944

Recent Discoveries in the Blepharicera Tenuipes group, including descriptions of two new species from Appalachia (Diptera:Blephariceridae).

California. 1986. 29 cm. ill. pp. 1-20.
Contributions in Science, nr. 377.

GEORGIE

C 18.300

Gruzinskaja SSR - Géorgie.

Moskva, 1964, 26,5 cm., ill.

(Geologija SSR (Géologie de l'URSS): X).

GEORGIEV, Simo.

P. 3.915

+ POPOVSKA-STANKOVIC, Ognjanka.

First References on Nutrition of Brown Trout
(*Salmo farioides* Kar.) from Mavrovo Artificial Lake.

Skopje. 1973. 24 cm. ill.

Izdaniya. Institut de Pisciculture de la RS de
Macedoine. Tom. IV. n° 9.

GEORGSON, M.

P.5.363

Characterization and production monitoring of
sputtered thin films for optical applications.

Uppsala. 1990. 24 cm. ill.

Acta Universitatis Upsaliensis. 284.

GEORGISSON, L.S.
HARALDSSON, G.I., e.a.

P.4.905

The Vellir thermal Field in Borgarfjörour, West
Iceland.

Iceland. s.d. 25 cm. ill.
Museum of Nat. Hist. Dept. of Geology, Reykjavik
Iceland, Publ. n° 98.

GEORGSSON, L.S.
JOHANNESSON, H., e.a.

P.4.905

Geothermal Exploration of the Reykholt Thermal
System in Borgarfjörður, West Iceland.

Iceland. 1984. 25 cm. ill.
Museum of Natural History. Dept. of Geology.
Reykjavik. Publ. n° 98.

GĚORGUIEV, V.B.

P. 340.

Dysticidae et Gyrinidae (Coleoptera)
de Mongolie. (Texte original franais)

WARSAWA.

1969. 25cm. ill.

Annales Zoologici. tom.XXVII n°4.

GEORIS, B.
+ MELCHIOR.

P. I036

Earth tides, precession-nutation and the secular retardation of earth's rotation.

Bruxxelles. 1968. 26 cm. ill.
in: Observatoire Royal de Belgique Commun-
nications, Série A., Série Géophysique,
no^o4, no. 86.

GEORIS, P.
REGGES, A.M.
CASTILLO, G.

R.74

Caractérisation du potentiel belge en matière d'étude et de conservation de la biodiversité et propositions pour un plan d'action.

Liège. Univ. Lab. d'Algologie, de Mycologie et du Systématique expérimentale. 1995. 29,5 cm ill. Rapport de la convention 12/93-11/95 entre Univ. de Liège et les Minist. de l'Intégration sociale, de la Santé Publique et de l'Environnement.

GEORIS, P.
REGGERS, A.M.
CASTILLO, G.

R.75

Caractérisation du potentiel belge en matière d'étude de conservation de la biodiversité et propositions pour un plan d'action. Synthèse.

Liège. Univ. Lab. d'Algologie, de Mycologie et de Systématique expérimentale.

GEOSCIENCES
RAPPORT ANNUEL
SCIENCES TERRE
ANNUAL REPORT

P.6.746

Rapport annuel. Les Sciences de la Terre au Canada.
Annual report. The Geosciences in Canada.

Waterloo. Conseil Geoscientifique Canadian.
Canadian Geoscience Council. 1992. 28 cm. ill.

GEOSPHERE BIOSPHERE
BIOSPHERE PROGRAMME
GLOBAL CHANGE
INITIAL CORE
CORE PROJECTS
INTERNATIONAL GEOSPHERE

C.25.544

The International Geosphere-Biosphere Programme : A
Study of Global Change. The Initial Core Projects.

Stockholm. International Council of Scientific Unions
1990. 29,5 cm. ill. Report 12.

GEOTECHNICA

C. 16.842

Geotechnica.-Sbirka Praciz praktické geologie.

Praha, Nakladem Statniko geologichéko ustaw Ceskoslovenské Republiky, 1947 (1)-1949 (7), 30 $\frac{1}{2}$ 5 cm

dépouillé



Geotechnical investigations red river floodway, Winnipeg, Manitoba, by G.D. HOBSON, J.S. SCOTT and R.O. VAN EVERDINGEN.

Ottawa, 1964, 24,5 cm., ill.

(Geological Survey of Canada. Dpt. Mines & Technical Surveys. Paper 64-18).

GEOTECHNICAL SUMMARY
SUPER COLLIDER
COLLIDER ILLINOIS

C.25.006

Geotechnical summary to the proposal to site the superconducting super collider in Illinois.

Urbana. Illinois State Geological Survey. 1988.
28 cm. ill.

GEOTECTONICS.

B. 52.464

+ DEVELOPMENTS GEOTECTONICS.

Developments in Geotectonics.

Amsterdam/London. Elsevier.

24 cm, ill.

GEOTEKTONISCHE FORSCHUNGEN.

B. 54.587

Geotektonische Forschungen.

Stuttgart. E. Schweizerbart'sche Verl. 24,5 cm. ill.

GEOTERMALNA ENERGIA
ENERGIA SLOVENSKA

B.57.971

Geotermalna energia slovenska a jej vyuzitie.
Zbornik referatov z vedeckeho seminara.

Bratislava. Geologicky ustav Dionyza Stura.1986.
23,5 cm. ill.
Konferencie Sympozia Seminare.



GEOTERMI

C 19.259

Sbornik Statei po gidrogeologii i geotermii.

Leningrad (U.R.S.S.), 1969(1)- , 26,5cm.

GEOHERMAL ENERGY

B.55.451

International Congress on thermal waters, Geothermal Energy & Vulcanism of the Mediterranean Area.

Vol. 1 Geothermal Area, vol. 2 Thermal waters, vol. 3 Vulcanism.

Athen . 1976. 24 cm. ill.

National Technical University. Dept. of Mineralogy, Petrology, Geology.

GEOOTHERMIE.

C. 21.944

La Géothermie en France.

Orleans. B.R.G.M. 1975. 29,5 cm. ill.

Bulletin Bureau de Recherches géologiques et
Minières. 2e Série. Section 2. Suppl. au n° 1.

1966. Report on upper Mantle project Meetings 1965
A.UMC. Unesco seminar on the East African rift
system. Nairobi, 12-17 April 1965. B. Upper Mantle
symposia. Ottawa, 8-11 September 1965. C.UPC.
Symposium on Geothermometers and Geothermometers
Copenhagen, 13-14 September 1965.

Antwerp. 1966. 21 cm.

in: International Union of Geological Sciences,
Circular Letter, no. 15.

GEOTRUPIDAE
NOTES AFRICAN BOLBOCERATINI
BOLBOCERATINI
COLEOPTERA
VULCANO, M.A.
MARTINEZ, A.
PEREIRA, F.S.

P. 1064.

Notes African bolboceratini.
(coleoptera, geotrupidae)

M.A.VULCANO, A.MARTINEZ, F.S.PEREIRA.

.../

SAO PAULO.

1969. 23cm. ill.

Papéis Avulsos de Zoologia.
vol. 22 art. 16.

GEOWISSENSCHAFTLICHER LITERATUR A.8.695
LITERATUR
BIBLIOGRAPHIE GEOWISSENSCHAFTLICHER

Bibliographie geowissenschaftlicher Literatur
über Österreich für die Jahre 1979-1983.

Wien. 1985. 20,5 cm.

Geologische Bundesanstalt Bibliothek. Forschungs-
gesellschaft Joanneum. Sektion Rohstoffforschung.

GEOWISSENSCHAFTLICHE METHODEN.

B. 47.328

BENTZ, A.

MARTINI, H.J.

LEHRBUCH.

ANGEWANDTEN GEOLOGIE.

GEOLOGIE.

Lehrbuch der angewandten Geologie. Band II Geowissenschaftliche Methoden. Teil 2 Hydrogeologie Ingenieur-, Talsperren- und Wasserbaugeologie, Mathematische Verfahren, Bohrproben bearbeitung, Luftbildgeologie, Vermessung.

Stuttgart. F. Enke Verlag. 1969. 24,5 cm. ill.

GEOWRITING

A.8.319

Geowriting. A guide to writing, editing
and printing in earth Science. (3d. éd.)

Falls Church. American Geological Inst.
1979. 21,5 cm. 80 pp.

GEPP, A. &
GEPP, E.S.

D 2.317

The Codiaceae of the Siboga Expedition including a Monograph of Flabellarieae and Udo-teae.

Leiden, E.J. Brill, 1911.
150 p., 22 pl., 32,5x27,5cm.

dans: " Siboga - Expeditie " Monogr. LXII.

GEPP, E.S. &
GEPP, A.


D 2.317

The Codiaceae of the Siboga Expedition
including a Monograph of Flabellariaea and
Udoteae.

Leiden, E.J. Brill, 1911.

150 p., 22 pl., 32,5x27,5cm.

dans: "Siboga - Expeditie " Monogr. LXII.



GEPP, J.

A.8.661

Rote listen gefährdeter tiere Österreichs.

Horn. 1983. 21 cm. ill.

Grüne Reihe des Bundesministeriums für Gesundheit
und Umweltschutz. 2.

GEPP, J.
HÖLZEL, H.

P.3.587

Ameisenlöwen und Ameisenjungfern.

Wittenberg Lutherstadt. 1989. 20,5 cm. ill.
Die Neue Brehm-Bücherei. 589

GEPTNER, M.V.

P.19

Fauna sistematika i Filogenija bespozvonochnykh
zhivotnykh.

Moskva. 1986. 21,5 cm. ill.

Sbornik Trudov Zoologicheskogo Muzeja. Tom 24.

GEPTNER, V.G.
SLUDSKIJ, A.A.

C.25.098

Mlekopitajushchie Sovetskogo Sojuza.

Moskva. Izdatel'stvo "Vyschaja Shkola". 1972.
26,5 cm. ill. II.

GEPTS, P.

P 4.012

Angeslagen toestanden van de kern holmium
165 door E. CREUTZ, P. GEPTS, L. GRENACS, A.
JONES en P. MARIENS.

Brussel, 1964, 26 cm., ill.

(Mededelingen. Kon. Vlaamse Ac. Wetenschappen,
Letteren en Schone Kunsten. Klasse Wetensch.:
Jg. XXVI, nr 3).

GERA, S.V.
ZADUCN, V.I.

C 17.355

Lesrivières, les lacs et les réservoirs
d'SSSR, leur faune et leur flore. Texte russe.

Moscou, 1961.

599 p., ill., 27 cm.

EUR 2112 . i

HIGH SPEED TECHNIQUES OF SWITCHING AND LOGICAL ORGANIZATION by
F. DENOTH*, G.B. GERACE*, P. MAESTRINI* and B. PELLEGRINI*

(*Centro Studi Calcolatrici Elettroniche del C.N.R.)

European Atomic Energy Community - EURATOM

Report prepared by the Centro Studi Calcolatrici Elettroniche del C.N.R. at the Università di Pisa (Italy)

Euratom Contract No 027-61-12 CETI

Brussels, October 1964, 223 pages, 141 figures.

This report deals with the analysis and the design of various high speed switching circuits and the organization of logical systems. The analysis of both, non-saturating and saturating diode-transistor circuits is given. Three building block structures are designed : current switching mode, anti-saturating mode and saturating three level logic mode. Experimental results are reported in detail. A graphical method is presented for analyzing switching transients in tunnel diode circuits. Tunnel diode non-synchronous switching circuits are also investigated. Problems concerning the organization of both, synchronous and asynchronous systems are treated. A new model for pulse mode sequential circuits is also presented.

GERACI, J.R.
ST.AUBIN, D.J. (Eds.)

B.58.788

Sea Mammals and Oil Confronting the Risks.

San Diego. Academic Press. 1990. 23,5 cm. ill.

GERACI, P.J.
LESURE, F.G., e.a.

P. 627

Mineral Resources of the Ramseys Draft,
Widlerness Study Area, Augusta County,
Virginia.

Washington. 1977. 23 cm. ill.
Geological Survey Bulletin 1397-C.

GERACI, P.J.

P. 627

WHITLOW, J.W., e.a.

Mineral Resources of the Rock River Canyon
Wilderness Study Area, Alger County, Michigan.

Washington. 1983. 23 cm. ill.

Geological Survey Bulletin 1549.

GERACI, S.

P. 1.885

On a new species of Briozoa from the Ligurian Sea :
Escharella rylandi nov. sp.

Genova. 1974. 24 cm. ill.

Doriana. Supplemento agli Annali del Museo Civico
di Storia Naturale "G. Doria". vol. V. n° 214.

GERACI, Sebastiano.

P. 1885

Presenza di *Bicellariella ciliata* (L.)
(Bryozoa) nel mar Ligure.

Genova. 1971. 24 cm. ill.
Doriana. vol. IV. n° 200.

GERAERT, E.

P.6.242

Differential Growth Formulae.

Gent. 1979. 24 cm. ill.

Biol. Jb. Dodonaea, 47, nr. 231.

GERAERT, E.

P.6.242

Discontinuous variation in Tylenchoidea (Nemata).

Gent. 1990. 24 cm.

Laboratorium voor Morfologie en Systematiek. 517

Nematologica 36(1990) 194-198.

GERAERT, E.

C.22.698

Enkele nieuwe inzichten in de Morfometrie en in de Morfologie van de Nematoden.

Gent. 1977/78. 29 cm. ill.

Proefschrift Doctor in de Wetenschap, groep Dierkunde. Rijksuniversiteit Gent. 259 pp.

GERAERT, E.

P.6.242

Evolution in Hoplolaims (Nematoda: Tylenchida).

Gent. 1990. 24 cm. ill.

Laboratorium voor Morfologie en Systematiek. 518

Nematologica 36(1990) 199-204.

GERAERT, E.

P.6.242

Growth and form in Nematodes: IV. Tail Length and
Vulva position.

Leiden. 1979. 25,5 cm. ill.
Nematologica 25, nr. 233.

GERAERT, E.

P.6.242

Identification of Tymenchids.

Gent. 1988. 25,5 cm.

Rijksuniversiteit Gent. 465. Reprint from
"Nematode Identification and Expert System Techno-
logy". Life Sciences 162.

GERAERT, E.

P.6.242

Morphology and Morphometry of *Mesodiplogaster*
Pseudolheritieri n.sp. (Nematoda:Rhabditida).

Leiden. 1984. 25,5 cm. ill.
Nematologica 302.

GERAERT, E.

P.6.242

Obituary L.A.P. De Concinck (1909-1988).

Gent. 1990. 24 cm. ill.

Laboratorium voor Morfologie en Systematiek. 515

Nematologica 36 (1990) 129-130.

GERAERT, E.

P.6.242

The Oesophago-Intestinal Valve and the Intestine in
Tylenchids (Nematoda).

Gent. 1992. 24 cm. ill.

Collected reprints. Labo. voor Systematiek en
Morfologie. 557.

GERAERT, E.

P.6242

The origin of the gelatinous matrix in plant
parasitic nematodes.

Gent. 1994. 24 cm.

Collected reprints RUG. 602/

GERAERT, E.

P.6.242

The use of the female reproductive system in the classification of the Tylenchida (Nematoda).

France. 1986. 29,5 cm.

Abstract XVIII Int. Symp. E.S.N., Antibes, France
uit: Revue Nématol. 2(3) 296. (368).

GERAERT, E.
ABEBE, E.

P.6.242

New and known plant Parasitic Nematodes from
Ethiopia.

Gent. 1995. 24 cm. ill.

Collected reprints R.U.G. 633.

GERAERT, E.

P.6.242

BRZESKI, M.W., e.a.

Filenchus Andrassy, 1954 (Nematoda): proposed designation of *Tylenchus vulgaris* Brzeski, 1963 as type species.

s.l. 1987. 24 cm.

Bulletin of Zoological Nomenclature 44(1) (383).

GERAERT, E.
CHOI, Y.E.

P.6.242

Ditylenchus Eltosoma sp.n. (Nematoda: Tylenchida),
a parasite of Carpinus Leaves in Korea.

Gent. 1990. 27 cm. ill.

Instituut voor Dierkunde. 513. Nematol.medit.(1990)
18: 27-31.

GERAERT, E.
CHOI, Y.E., e.a.

P.6.242

New Tylenchs (Nematoda) from Korea.

Gent. 1990. 24 cm. ill.

Collected Reprints. Labo. voor Morfologie en
Systematiek. 527.

GERAERT, E.
CHOI, Y.E.

P.6.242

Systematic Study of Criconematoidea from Korea
I. Description of *Ogma koesanense* sp.n. and Four
New Species for Korea.

Gent. 1994. 26 cm. ill.
Collected reprints R.U.G. 615.

GERAERT, E.
CRAPPE, D.

B.56.838

Morphometric comparison of the Tylenchida
Species (Nematoda).

Gent. 1981. 24 cm. ill.

Meded. Fac. Landbouw Rijksuniv. Gent.

T. 46(2), pp. 713-720.

595.132

GERAERT, E.
DECRAEMER, W.

B.58.881
B.58.882

Criconematidae from Papua New Guinea (Nemata,
Tylenchina).

Gent. RUG. 1991. 24 cm. ill.

Overdruk uit Med.Fac.Landbouw, vol. 54, 3b, pp.
1253-1258.

GERAERT, E.

C.25.832

DECRAEMER, W.

C.25.833

Circonema paradoxiger, *Ogma civellae* and *O. paracivellae* sp.n. from Papua New Guinea (Nemata : Tylenchida).

s.l. 1992. 27 cm. ill.

Ex. Fundamental and applied Nematology. vol. 15, n° 4, pp. 355-366.

GERAERT, E.
DECRAEMER, W.

B.60013
B.60014

Description of *Hemicriconemoides parataiwanensis* sp.n. (Criconematidae) and four other *Hemicriconemoides* species from Papua New Guinea with a consideration of variability in the genus.

Leiden. E.J. Brill. 1992. 24 cm. ill.
Ex. *Nematologica*. vol. 38, pp. 267-295.

GERAERT, E.
DECRAEMER, W.

P.6.242

Description of *Hemicriconemoides Parataiwanensis* sp.n. (Criconematidae) and four other *Hemicriconemoides* species from Papua New Guinea with a consideration of variability in the Genus.

Gent. 1992. 24 cm. ill.

Collected reprints. Labo. voor Systematiek en Morfologie. 565.

GERAERT, E.
DE LEY, P., e.a.

P.6.242

Seven cephalopods from Senegal (Nematoda: Rhabditida).

Gent. 1990. 24 cm. ill.

Collected reprints 509. Labo. voor Morfologie en Systematiek der Dieren.

GERAERT, E.

P.6.242

DOBRIN, I.

Some Tylenchida from Romania (Nematoda).

Gent. 1995. 23,5 cm. ill.

Collected reprints R.U.G. 634.

GERAERT, E.
EOUN CHOI, Y.

P.6.242

Ditylenchus longicauda sp.n.a primitive ditylench

Gent. 1988. 27 cm. ill.

Revue Nématol. 11(3) 289-293. Reprints nr. 431.

GERAERT, E.

P.6.242

FARZANA RASHID, e.a.

Morphology, Taxonomy and Morphometry of some
Cephalobidae (Nematoda:Rhabditida) from Brazil,
with descriptions of two new genera and four new
species.

Leiden. 1984. 25,5 cm. ill.

Nematologica 30, nr. 325.

GERAERT, E.
FARZANA RASHID, e.a.

P.6.242

Neodolichodorus Paralongicaudatus sp.n. from
Namibia (Nematoda: Tylenchida).

Gent. 1990. 29,5 cm. ill.

Instituut voor Dierkunde. 514. *Phytophylactica* 22:
281-283.

GERAERT, E.
GROOTAERT, P.
DECRAEMER, W.

B.56.878

Structure of the female reproductive system
in some Dorylaimida and Enoplida (Nematoda)

Leiden. 1980. 25,5 cm. ill.
Nematologica, vol. 26, pp. 255-271.

591.465

595.132

GERAERT, E.
JACOBS, L.

B.56.837

Morphometrie comparison of the Dorylainida
Species (Nematoda).

Gent. 1981. 24 cm. ill.
Meded. Fac. Landbouw Rijksuniv. Gent,
vol. 46(2) pp. 721-727.

595.132

GERAERT, E.

P.6.242

LUC, M.

On the identity of "Macroposthonia Annulata"
(Nemata: Circonematidae) described from Spain.

Gent. 1993. 27 cm. ill.

Collected reprints R.U.G. 601.

GERAERT, E.
MRACEK, Z., e.a.

P.6.242

The Facultative insect parasite *Pristionchus*
Lheritieri (Syn. *P. Pseudolheritieri*) (Nematoda:
Diplogasterida).

Gent. 1989. 24 cm. ill.
Nematologica 35, pp. 133/141, n° 481.

GERAERT, E.
PENA SANTIAGO, R.

P.6.242

New data on *Aorolaimus Perscitus* (Doucet, 1980)
and *Gracilacus Teres Raski*, 1976 (Nematoda:
Tylenchida) associated with Olive (*Olea Europea* L.)
in the Province of Jaén, Spain.

Gent. 1991. 24 cm. ill.
Collected Reprints. Labo. voor Morfologie en
Systematiek. 531.

GERAERT, E.

P.6.242

RASHID, F., e.a.

Cephalobidae from the Krakatau Region (Nematoda:
Rhabditida).

Gent. 1988. 24 cm. ill.

Nematologica, 34, 125-143. Reprints 449.

GERAERT, E.

P.6.242

RASHID, F., e.a.

Criconematidae (Nemata) from Brazil.

Gent. 1987. 25,5 cm. ill.

Nematologica 32, pp. 374-397 (410).

GERAERT, E.

P.6.242

RASHID, F., e.a.

The Genus *Peltamigratus* Sher, 1964 with description
of two new species (Nematoda: Tylenchina).

s.l. 1987. 27 cm. ill.

Revue Nématol. 10(1) 3-21 (nr. 384).

GERAERT, E.
RASHID, F.

P.6.242

The position of *Cephalonema longicauda* Rashid
et al., 1985.

s.l.e. 1986. 25,5 cm.

Nematologica, 32(2) 238-239 (nr. 382).

GERAERT, E.
RASHID, F., e.a.

P.6.242

Seven species of Tylenchida from Brazil with description of a new species (Nematoda:Tylenchoidea).

Gent. 1987. 24 cm. ill.

Nematolog. medit. 15, 29-45 (401).

GERAERT, E.
RASHID, F., e.a.

P.6.242

Tylenchida (Nematoda) from the Krakatau Islands.

Gent. 1989. 24 cm.

Biol. Jb. Dodonaea, 56, 86-91. Reprints 447.

GERAERT, E.
RASKI, D.J.

P.6.242

Description of two new Ditylenchus species with long, filiform tails (Nemata : Tylenchida) from Tierra del Fuego.

Gent. 1990. 27 cm. ill.

Collected reprints. Laboratorium voor Morfologie en Systematiek 499. Revue Nématol. 13(3) 297-301.

GERAERT, E.
RASKI, D.J.

P.6.242

A New Species of *Miculenchus* Andrassy, 1959 and
further notes on *M. Salvus* (Nematoda:Tylenchidae).

Leiden. 1985. 25 cm. ill.

Nematologica 30, 419-428 (nr. 353).

GERAERT, E.

P.6.242

RASKI, D.J.

Polenhus curvicauda sp.n., second species of a rare genus (Nemata: Tylenchidae).

Gent. 1988. 27 cm. ill.

Revue Nématol. 11(4) 411-413. Reprints nr. 440.

GERAERT, E.

P.6.242

RASKI, D.J.

A reappraisal of Tylenchina (Nemata). 3. The family Tylenchidae Örley, 1880.

Gent. 1987. 27 cm. ill.

Révue Nématol. 10(2), pp. 143-161 (402).

GERAERT, E.
RASKI, D.J.

P.6.242

Review of the Genus *Filenchus* Andrassy, 1954 and
descriptions of six new species (Nemata: Tylenchidae)

Leiden. 1986. 24,5 cm. ill.

Nematologica, 32, 265-311, nr. 396.

GERAERT, E.
RASKI, D.J.

P.6.242

Study of some Aglenchus and Coslenchus species
(Nemata: Tylenchida).

Gent. 1987. 24 cm. ill.

Nematologica 34, 6-46. Reprints 448.

GERAERT, E.
RASKI, D.J.

P.6.242

Three new species of *Basirienchus* G.N. from Southern Chile compared with *Campbellenchus*, *Neothada* and *Basiria* (Nematoda: Tylenchida).

Leiden. 1986. 25,5 cm. ill.
Nematologica 31, pp. 266-288. (355).

GERAERT, E.

P.6.242

RASHID, F., e.a.

Seinura, Aphelenchoides and Aphelenchus from Brazi
(Nematoda: Aphelenchina).

Gent. 1986. 24 cm. ill.

Biol. Jb. Dodonaea, 54, 30-45 (371).

GERAERT, E.
RASKI, D.J.

P.6.242

Descriptions of two New Species and other
Observations on the Genus *Cephalenchus* Goodey,
1962 (Nemata:Tylenchidae).

Leiden. 1986. 25,5 cm. ill.
Nematologica, 32, pp. 56-78 (nr. 377).

GERAERT, E.
RASKI, D.J.

P.6.242

New Species of *Lelenchus* Andrassy, 1954 and
Ecphyadophora de Man, 1921 (Nemata:Tylenchidae)
from Southern Chile.

Leiden. 1986. 25,5 cm. ill.

Nematologica, 31(1985) 244-265, nr. 354.

GERAERT, E.
RASKI, D.J., e.a.

P.6.242

A study of *Stictylus Intermedius* N. Comb. with a review of the genus (Nematoda:Tylenchida).

Leiden. 1984. 25,5 cm. ill.
Nematologica 30, n° 317.

GERAERT, E.

P.6.242

RASKI, D.J.

Unusual *Malenchus* Species (Nematoda:Tylenchidae).

Leiden. 1986. 25,5 cm. ill.

Nematologica 32: 27-35 (nr. 376).

GERAERT, E.
SAKWE, P.N.

P.6.242

The Genera *Basiria* Siddiqi, 1959, *Neopsilenchus* Thorne & Malek, 1968 and *Filenchus* Andrassy, 1954 (Nematoda: Tylenchidae) from Cameroon, with a description of *Basiria Paratumida* N.SP.

Gent. 1994. 24 cm. ill.

Collected reprints R.U.G. 608.

GERAERT, E.
SAKWE, P.N.

P.6.242

Plant Parasitic Nematode from Cameroon: Cricone-
matidae, Belonolaimidae and Hoplolaimidae
(Nematoda: Tylenchida).

Gent. 1992. 23,5 cm. ill.

Collected reprints. Labo. voor Systematiek en
Morfologie. 564.

GERAERT, E.
SAKWE, P.N.

P.6.242

Some plant Parasitic Nematodes from Cameroon
with a description of *Criconemella Pelerentsi*
sp.n. (Tymenchida: Criconematidae).

Gent. 1991. 24 cm. ill.

Collected Reprints. Labo. voor Morfologie en
Systematiek. 541.

GERAERT, E.
SAKWE, P.N.

P.6.242

Species of the genus *Pratylenchus* Filip'jev, 1936
(Nematoda: Tylenchida) from Cameroon.

Gent. 1994. 27 cm. ill.
Collected reprints R.U.G. 604.

GERAERT, E.
SUDHAUS, W., e.a.

P.6.242

Halicephalobus Laticauda sp.n. A Nematode found
in a Belgian coal Mine (Nematoda, Rhabditida).

Bruxelles. 1988. 24,5 cm. ill.
Annls Soc.r.zool.Belg. T. 118, fasc.1, pp.5-12
publ. 425.



GERAERT, E.
SUDHAUS, W.
GROOTAERT, P.

B.56.429
B.56.430

The Structure of the *female* genital
app~~ar~~atus in the order Rhabditida (Nema-
toda).

Bruxelles. 1979. 24,5 cm. ill.
Extr. Annales Soc. Royale Zool. Belgique.
T. 109(2/3) pp. 91-108.



GERAERT, E.

B. 56.867

SUDHAUS, W.

B. 56.868

GROOTAERT, P.

The Structure of the female genital apparatus
in the order Rhabditida (Nematodea).

Bruxelles. 1979/1980. 24,5 cm. ill.

Ann. Soc. Roy. Zool. Belg. T. 109 (2-4)

pp. 91-108.

591.465

595.132

GERAERT, E.
SUDHAUS, W.
GROOTAERT, P.

B.56.446

The Structure of the female genital
apparatus in the order Rhabditiola
(Nematoda).

Bruxelles. 1979. 24,5 cm. ill.
Annales Soc. Roy. Zool. Belg., T. 109
(2/4) pp. 91-108.

GERAERT, E.
ZEIDAN, A.B.

P.6.242

Aphelenchoides, Aphelenchus and Paraphelenchus
from Sudan with the description of two new species.

Gent. 1991. 24 cm. ill.

Collected reprints. Labo. voor Systematiek en
Morfologie. 548.

GERAERT, E.
ZEIDAN, A.B.

P.6.242

Free-Living Nematodes from Sudan.

Gent. 1990. 24 cm. ill.

Collected reprints. Laboratorium voor Morfologie
en Systematiek 501. Nematologica 35, 277-304.

GERAERT, E.
ZEIDAN, A.B.

P.6.242

The Genera *Filenchus* Andrassy, 1954, *Sakia Khan*, 1964, *Boleorodus* Thorne, 1941 and *Basiria* Siddiqi 1959 (Nemata: Tylenchida) from Sudan.

Gent. 1991. 24 cm. ill.

Collected Reprints. Labo. voor Morfologie en Systematiek. 540.

GERAERT, E.
ZEIDAN, A.B.

P.6.242

The Genus *Ditylenchus* Filip'ev, 1936 in Sudan
(Nematoda: Tylenchida).

Gent. 1991. 27 cm. ill.

Collected reprints. Labo. voor Systematiek en
Morfologie. 546.

GERAERT, E.
ZEIDAN, A.B.

P.6.242

The Genus *Tylenchorhynchus* in Sudan (Nematoda:
Tylenchida).

Gent. 1990L 24 cm. ill.

Collected reprints 510. Labo. voor Morfologie en
Systematiek der Dieren.

GERAERT, E.
ZEIDAN, A.B.

P.6.242

Helicotylenchus from Sudan, with descriptions of two new species (Nematoda: Tylenchida).

Gent. 1990. 26,5 cm. ill.

Collected Reprints. Labo. voor Morfologie en Systematiek. 526.

GERAERT, E.
ZEIDAN, A.B.

P.6.242

Plant Parasitic Nematodes from Sudan: Criconemati-
dae, Tylenchulidae, Hoplolaimidae (Tylenchida).

Gent. 1989. 24 cm. ill.

Med. Fac. Landbouww. 54/3b.N° 472.

GERAERT, E.
ZEIDAN, A.B.

P.6.242

Pratylenchus from Sudan, with the description of
two new species (Nematoda: Tylenchida).

Gent. 1991. 27 cm. ill.

Collected Reprints. Labo. voor Morfologie en
Systematiek. 530.

GERAETS, E. ,&
VAN DER CAPELLE, A.

B 37.357

Découvertes paleoethnographiques faites
dans le parc du Chateau de Wideux.

Hasselt, Finoulst, 1872
14 p., 24X15,5 cm.

GERAETS, E.

C 4266

Etude sur le Bolderberg et sa faune fos
sile.

s.1.éd., (1866).

56p., 25,5x16cm.

GERAETS, E.

B 41.L82

Etude sur le sol de la Province de Lim-
burg. I, II.

Hassel, Finoulst, s.d.

2 fasc., 22,5 x 15,5 cm.

GERAETS, E.

B.57.647

Faune malacologique des environs de Hasselt.

Hasselt. 1882. 21,5 cm. ill.

Ex. Bulletin de la Section Littérature de la Société
Mérophiles de Hasselt. T. 19, pp. 23-52.

GERAETS, E.

B 37.244

Note sur quelques instruments de l'âge
de la pierre trouvés dans le Limbourg.

Hasselt, M. Varmanne, 1871
15 p., 25,X16 cm.

(dans " Bull. Soc. Chorale Hasselt,1871)

GERAETS, E.

B.37.358

Note sur quelques instruments del'âge de la
pierre trouvés dans le Limbourg.

Hasselt, M. Carmanne, 1871

15 p., 23,5X16 cm.

GERAETS, E. &
CAPELLEN, A. van der

B.37.357

Découvertes paleoethnographiques faites dans le
parc du chateau de Wideux.

Hasselt, Finoulst, 1872
14 p., 24X15,5 cm.

GERAGHTY, J.J. P. 628
GERAGHTY, J.J. + PERLMUTTER, N.M.

Geology and Ground-water conditions in
Southern Nassau and Southeastern
Suffolk counties, Long Island
N.Y.

Washington, 1963, 23,5cm., ill.
Geological survey-water supply paper,
1613-A.

GERALD GENE MONTGOMERY

P. 5.648

Communication in Red Fox Dyads:
A Computer Simulation Study.

Washington, 1974, 26cm. , ill.
Smithsonian Contributions to Zoology
Smithsonian Contributions to Zoology number
187.

GERALD, J. Edwald &
NIXON, Raymond B.

B 46.897

The Role of the Press.

Minnesota, 1959
8 p., 23 cm.

(in:" Controlling Human Behavior").

GERALDO KISTEUMACHER
ULISSES CARAMASCHI

P.487

Duas Novas espécies de *Oloolygon* Fitzinger, 1843, do
Sudeste do Brasil (Amphibia, Anura, Hylidae).

Brasil. 1989. 23,5 cm. ill.

Boletim do Museu Nacional. Zoologia n° 327.

Les géraniums.

Ottawa. 23 cm. 1977. ill.

Ministère de l'agriculture du Canada. publication 1411.

GERARD.

B 18145

Compte rendu d'excursions géologiques
faites de 1906 à 1908 dans le Jura franc-
comtois, sous la direction de M. le Pro-
fesseur Fournier.

Besançon, 1909.

40p., 21fig., 24,5x16cm.

(dans Bull.Soc.Hist?Natur.Doubs, n°16,
1908)

GERARD, A.
+ DEBEGLIA, N.

P. 5.149

Apport de l'aéromagnétisme à l'étude du Nord
du Massif central.

Paris. 1975. 27 cm. ill.

Bulletin du Bureau de Recherches Géologiques et
Minières. (deuxième série). Section II. n° 3.
pp. 223 à 246.

GERARD, B.M.
SIMS, R.W.

B.52.398

Earthworms.

London. 1985. 21,5 cm. ill.

The Linnean Soc. of London & the Estuarine and
Brackish-Water Sciences Association.

Synopses of the British Fauna (N.S.) n° 31.

GERARD, Charles.

B 40

Essai d'une faune historique des mammifères sauvages de l'Alsace.

Colmar, E. Barth, 1871.

xii-422p., 24x15cm.


GERARD, Ch.

P;4281

Les fossiles aaléniens du sud est de la
France conservées dans les collections de
l'Institut de géologie de Nancy.

Nancy, 1936, 24.

in: Sté. Sciences Nancy, nos. 9; 175-
192.



GERARD, Ch.

P. 4.281

Notice nécrologique sur le Colonel Ch. Gérard.
Liste des principaux travaux. par CONTAUT H.

Nancy, 1953, 24 cm.

Université Sciences Nancy, nlle série, T. XII, n°2, pp.77-78

GERARD, Ch.

P. 4.281

GERARD, CH. + TETRY, A.

Le chamourtien de meurthe et Mosells.

Nancy, 1938, 24cm.

in: Sté. Sciences Nancy, Nlle série,

t. III, nos, 10-11, 167-191.

GERARD , Ch.
& BICHELONNE, J.

P. 4168

Les Ammonites aaléniennes du Minerai de
fer de Lorraine.

Paris, 1940.

60 p., 33 pl., 32,5 x 24 cm.

(Mém. Soc. Géol. de France, N.S., n° 42)

GERARD, CH.
CONTAUT, H.

P.4281.

Les ammonites de la zone à *Peltoceras lithleta* du Centre-Ouest de la France.
(Présentation de l'ouvrage par les auteurs

Nancy, 1936, 24

in: Sté. Sciences Nancy, n° 10, 223.

GERARD, Ch.
& CONTAUT, H.

P. 4168

Les Ammonites de la zone à *Peltoceras*
athleta du Centre-Ouest de la France.

Paris, 1936.

100 p., 19 pl., 18 fig., 32,5 x 24 cm.

(Mém. Soc. Géol. de France, N.S., n° 29)

GERARD, Ch.
& CORROY, G.

B 18327

Le toarcien de Lorraine et du Bassigny.

s.1.éd.,1933.

34p., 5fig., 25x16cm.

(dans Bull.Soc.Géol.France,5e sér.,t.
III,1933,pp.193-226).

GERARD, F.

B 465

Dissertation sur le cheval flamand.

Bruxelles, Brogniez & Vande Weghe, 1884.

20p., 22x14,5cm.

(dans Ann. Belg. Médec. Vétérin.)

GERARD, F.

A 70

Dissertation sur les chiens en général
et sur ceux de chasse au tir d'arrêt en
particulier.

Bruxelles, Brogniez & Vande Weghe, 1885.

22p., 21x13cm.

(dans Annales de Médec. Vétérin.)

GERARD, F.J.

A 573

Etude zootechnique, appliquée spécialement à la multiplication, à l'amélioration de nos troupeaux de bêtes bovines ainsi qu'à l'introduction, la naturalisation, l'élevage et l'emploi économique de la race Durham en Belgique.

Paris, Librairie Internationale, 1867.

167p., 18,5x11,5cm.

GERARD, F.J.

B. 51.170

Nos chevaux. Zootechnie générale, hippologie
et hippotechnie à l'usage des gens du monde,
amateurs et éleveurs de chevaux.

Bruxelles, Librairie européenne C. Muquardt;
1891, 22,5cm., ill.

GERARD, F.J.

B 18915

Nos chevaux. Zootechnie générale, hippologie et hippotechnie, à l'usage des gens du monde, amateurs et éleveurs de chevaux.

Bruxelles, Th. Falk, 1891.

254p., 7pl., 22,5x14,5cm.

GERARD, G.
BERTHET, P.

E.33.213

A statistical study of microdistribution
of Oribatei (Acari) II. The transformation
of the data.

Copenhagen. 1966. 21 cm. ill.
Oikos. T. 17, pp. 142-149.

GERARD, Geoffrey &
MACINERNY, Derek.

B 45.988

All about Tropical fish. With a fore-
word by H.F. Vinall.

London, G.G. Harrap & Co Ltd, (1958)
480 p., fig., 25X16 cm.

GERARD, Georges

C 18.368

FOUARGE, Joseph + GERARD, Georges.

Bois de Mayumbé.

Bruxelles, I.N.E.A.C., 1964, 29 cm., ill.

GERARD, G. ,
SACRE, E. &
FOUARGE, Joseph

C 15.168

Bois du Congo

Bruxelles, I.N.E.A.C., 1953
424 p., 41 pl., 28X22,5 cm.

GERARD, H.
GREGOIRE, C.
KOCH, H.
DEBERDT, A.
GRUSLIN, H.

C 16.353

La lutte contre le Varron en Belgique
en 1953 et 1954.

s.l.éd., s.d.
p., 27 x 21 cm.

GERARD, H.
GREGOIRE, C.
KOCH, H.
DEBERDT, A.
GRUSLIN, H.

C 16.353

Rapport sur le Dévarronnage effectué
dans la province de Luxembourg en 1952-53.

s.l.éd., s.d.
p., 27 x 21 cm.

GERARD, J.

C.23.755

Contribution à l'étude chimique de quelques types de cherte du Dinantien de Belgique.

Louvain. 1969. 26,5 cm. ill.

Mémoire grande de Licencié en Sciences
Géologiques et Minéralogiques Univ. Catholique
de Louvain.

552.552

GERARD, J.

S.5.914

Raymond de Meester de Betzenbroeck Sculpteur
animalier.

Bruxelles. Gallery Dieleman. 1989. ill.

GERARDS, J.
PETRICEC, V.

P. 2428

1966. Présence de grenat dans les granites pegmatoïdes et pegmatites graphiques de Nyagahondo (commune Nakinama).

Ruhengeri, 1966, 28 cm.

Bulletin du Service Géologique. République Rwandaise, n° 3, pp.39-40.

GERARD, Léon.

B 22126

Le Maroc au point de vue belge.

Ixelles-Bruxelles, G. Bothy, 1922.

26 p., 22 x 16 cm.

(dans Bull. Soc. Belg. Ingén. et Industr.
t. III, n° 1, 1922)

GERARD, Léon.

B 22533

et BROECK, Ernest VAN DEN

Projet d'un programme général de recherches à faire sur les phénomènes et sur le dégagement du grisou.

(Bruxelles), (1898).

11 p., 23x15 cm.

GERARD, Léon, HEGER, Paul
& SOLVAY, Ernest.

B 24296

Communication préalable au sujet de différences de potentiel existant en divers points des nerfs pendant le fonctionnement vital.

Bruxelles, F. Hayez, 1891.

8p., 21,5x14,5cm.

(dans Bull. Acad. Roy. Belg., 3e sér., t. XXI
n°6, 1891)

GERARD, P.

P.1.502

Conservation des Bois de Chablis et qualité des
eaux de surface.

Groenendaal-Hoeilaart. 1990. 29,5 cm.
Station de Recherches Forestières et Hydrobio-
logiques. Publications hors-série n° 52.

GERARD, P.
CRISPIELS, S.

P.1.502

Un filtre de pierres calcaires pour améliorer la qualité d'une eau acide et la survie de Truitelle Fario en conditions d'élevage.

Groenendaal-Hoeilaart. 1990. 29,5 cm. ill.
Station de Recherches Forestières et Hydrobiologiques. Publications hors-série n° 53.

GERARD, P.

P.1.502

De la Biomanipulation dans les eaux piscicoles ?

Groenendaal-Hoeilaart. 1989. 29,5 cm.

Station de Recherches Forestières et Hydrobiologiques. Publications hors-série n° 47.

GERARD, P.

P.1.502

De opgeloste zuurstof in viswaterss.

Groenendaal-Hoeilaart. 1987. 27,5 cm. ill.

Rijksstation voor Bos- en Hydrobiologisch Onderzoek
Publikaties buiten de reeks D, nr. 44.

GERARD, P.

P. 778

De verschillende soorten rivierkreeften en de geografische spreiding ervan.

Groenendaal. 1986. 27,5 cm. ill.

Werken Rijksstation voor Bos- en Hydrobiologisch Onderzoek. Reeks D, nr. 54.

GERARD, P.

S.5.492

Les différentes espèces d'écrevisses en Belgique et leur répartition géographique.

Groenendaal-Hoeilaart. 1986. 24 cm. ill.
Travaux. Station de Recherches forestiers et hydrobiologiques. Série D.

GERARD, P.

P. 778

Les différentes espèces d'écrevisses en Belgique
et leur répartition géographique.

Groenendaal/Hoeilaart. 1986. 24 cm. ill.
Ministère de l'Agriculture. Administration de la
Recherche Agronomique. Statio- de recherches
forestières et Hydrobiologiques. Travaux - serie
D, n° 54.

GERARD, P.

P. 778

L'Élevage extensif de la truite Fario
(*Dalmo trutta fario* L.) de Repeuplement
en Ardenne Belge.

Groenendaal(Hoeilaart). 1981. 24 cm.ill.
Station de Recherches des Eaux et Forêts
Travaux - Série D, n° 49.

GERARD, P.

P. 778

L'Elevage Semi-Intensif de la Truite Fario (*Salmo trutta fario* L.) de Repeuplement en Ardenne Belge.

Groenendaal-Hoeilaart. 1983. 24,5 cm.

Ministère de l'Agriculture. Station de Recherches Forestières et Hydrobiologiques. Travaux-Serie D, n° 50.

GERARD, P.

P.778

Eutrophisation et risques piscicoles dans des étangs d'élevage alimentés par un ruisseau pollué

Groenendaal-Hoeilaart. 1987. 24 cm. ill.

Ministère de l'Agriculture. Station de Recherches Forestière et Hydrobiologiques. Trafoux - Serie D, n° 55.

GERARD, P.
ARNOULD, D.

P.1.502

Inventaire complet d'une population d'Astacus
Astacus par vidange d'un étang d'élevage Naturel.

Groenendaal-Hoeilaart. 1988. 20,5 cm. ill.
Station de Recherches Forestières en Hydro-
biologique. Publications hors-série n° 46.

GERARD, P.
BELPAIRE, C.

P.6.860

Rapport sut la situation de l'aquaculture en
Belgique.

Hoeilaart, Groenendaal. 1994. 29,5 cm.
Ministerie van de Vlaamse Gemeenschap.
Visstandsbeheer en visteelt, nr. 10.

GERARD, P.
NAMECHE, Th.

P.778

Aperçu de la valeur Halieutique des Lacs de
Robertville et de Butgenbach.

Gembloux. 1992. 22,5 cm. ill.
Station de Recherches Forestières. Travaux Série
D, n° 57.

GERARD, P.

P.1.502

L'Oxygene dissous en milieu Piscicole.

Groenendaal-Hoeilaart. 1987. 27,5 cm. ill.
Station de Recherches Forestières et Hydrobio-
logiques. Publications hors-série n° 44.

GERARD, P.

l.

P.1.502

L'oxygène dissous en Milieu Piscicole.

Hoeilaart. 1987. 28 cm. ill.

Station sz Recherches Forestières et Hydrobiologique
Groenendaal-Hoeilaart Publications hors série n°44.

GERARD, P.

P.1.502

Population Piscicole et deversements de truites
Fario prechables dans l'Ourthe Orientale en
Aval d'Houffalize.

Groenendaal-Hoeilaart. 1986. 27,5 cm. ill.
Station de Recherches Forestières et Hydrobio-
logiques. Publications hors-série nr. 43.

GERARD, P.

B 33105

Note sur l'activité des mines de houille
du bassin du Nord de la Belgique pendant
le 2e semestre 1939.

Bruxelles, R. Louis, 1940.

37p., 3fig., 24x16cm.

(dans Ann. des Mines de Belg., vol. XLI)

GERARD, P.

B 38.523

Recherches sur la Spermatogénèse chez
Stenobothrus biguthulus (Lim.)

Liège, Vaillant-Carmanne, 1909.

p., 11 fig., 3 pl., 24,5 x 16 cm.

(dans extr. Archives de Biologie), t. XXIV
1908).

GERARD, P.

P.1.502

Richesse et diversité des milieux Piscicoles en
Région Wallonne.

Groenendaal-Hoeilaart. 1990. 29,5 cm. ill.
Station de Recherches Forestières et Hydrobio-
logiques. Publications hors-série n° 50.

GERARD, P.

P 4.086

Sur l'existence de Vestiges oculaires
chez *Coecobarbus Geertsi*.

Bruxelles, Mus. Hist. Nat., 1936

4 p., 5 fig.,

dans " Mém. Mus. Hist. Nat. Belg. "

2e sér., fasc. 3

GERARD, P.
TIMMERMANS, J.A.

P.1.502

Importance de la pêche dans le canal Ath-Blaton.

Groenendaal-Hoeilaart. 1990. 27,5 cm. ill.
Station de Recherches Forestières en Hydro-
biologiques. Publications hors-série n° 51.

GERARD, P.

P.778

TIMMERMANS, J.A.

Inventaires piscicoles dans l'ancien canal Charleroi
Bruxelles.

Groenenendaal-Hoeilaart. 1985. 24 cm. ill.

Ministère de l'Agriculture. Administration de la
Recherche Agronomique. Station de Recherches

Forestières et Hydrobiologiques. Travaux-Serie D n°5

GERARD, P.
TIMMERMANS, J.A.

P.1.502

La qualité piscicole de la Semois.

Groenendaal-Hoeilaart. 1989. 29,5 cm.
Station de Recherches Forestières en Hydro-
biologiques. Publications hors-série n° 48.

GERARD, P.
TIMMERMANS, J.A.

P.1.502

Observations sur l'utilisation en étangs de suspensions Bactériennes du commerce.

Groenendaal-Hoeilaart. 1990. 29,5 cm.
Station de Recherches Forestières en Hydrobiologiques. Publications hors-série n° 49.

GERARD, Paul.

C 2 599

Les sacs aériens des Croosptérygiens
et les poumons des Dipneustes. Etudes ana-
tomiques et histologiques.

(Liège), (H. Vaillant-Carmanne), (1931).
27 p., 22 fig., 25,5x17cm.
(dans Archiv.Biol., t.XLII).

GERARD, P.A.F.

A 2583

Histoire des races humaines d'Europe
depuis leur formation jusqu'à leur rencontre dans la Gaule.

Bruxelles, A. Decq, 1849.

389p., 18,5x12cm.

GERARD, PH.

P. 1.927

Etude écologique de la forêt dense à
Gilbertiodendron dewevrei dans la
région de l'Ucle.

INEAC, 1960.

GERARD, Philippe.

B 44.251

Etude de l'évolution forestière dans la
Principauté de Stavelot et dans le Comté
de Salm.

s.l.éd., 1951

37 p., pl.,

ext.: " Bull.Soc.R.For.Belg.", avril 1951

GERARD, POL

E 3549

Note sur la distribution géographique du genre "Glossina" dans la région minière de la Lukuga supérieure.

s.1.éd. (1920).

7p., 1 pl., 28x18,5cm.

(dans "Rev.Zool.Afric.", vol.VII, f.3,
1920)

GERARD R.

P.2.227

Etude de l'eau de mer de surface dans une
baie de Nosy-Bé

Paris, 1964, 27 cm., ill.

in : Cahiers O.R.S.T.O.M., Océanographie,
vol.II, 2, pp. 5-26

GERARD, R.
+ ANGOT, M.

P. 2227

Hydrologie de la région de Nosy-Bé: juillet à novembre 1963.

idem de décembre 1963 à mars 1964.

Bondy. 1965.. 27 cm. ill.

in: Cahiers ORSTOM, Série Océanographie,
vol. III., 1., pp. 3-29, pp. 31-53.

GERARD, R.

P. 2227

ANGOT, M. + GERARD, R.

1966. Caractères hydrologiques de l'eau de surface au centre ORSTOM de Nosy Bé de 1962 à 1965.

Paris, 1966, 27 cm., ill.

in : Cahiers O.R.S.T.O.M., Série Océanographique, vol. IV, n° 3, pp. 37- 53.

GERARD, Robert,
+ ANGOT, Michel,

P. 2227

Hydrologie et phytoplancton de l'eau de surface en avril 1965, à Nosy-Bé.

Paris. 1966. 27 cm. 11.

in: Cahiers ORSTOM Océanographie,
vol. IV, no. I, pp. 95-136.

GERARDIN, L.

A.9.255

Zoologie. Traité élémentaire d'histoire naturelle.

Paris. J.B. Baillièrè et Fils. 1893. 20 cm. ill.

GERARDIN, Lucien

S.3945

La Bionique.

Paris, Hachette, 1968, ill.

L'Univers des Connaissances.

GERARDIN-OTTHIERS, N.
HAMOIR, G., e.a.

P.3.205

Sarcoplasmic Differentiation of Head Muscle
of the Carp, *Cyprinus Carpio* (Pisces;
Cypriniformes).

Liège. 1981. 21 cm. ill.

Inst. Ed. Van Beneden. Travaux - Fasc. n°
A. 405.

GERARDIN, Sébastien.

B 7341

Tableau élémentaire d'ornithologie, ou
histoire naturelle des oiseaux que l'on
rencontre communément en France, suivi d'un
traité sur la manière de conserver leurs
dépouilles pour en former des collections.
Tomes I et II.

Paris, Tourneisen, 1806.

2vol., 22x14,5cm.

GERARDIN, V.
JURDANT, M.
BELAR, J.L.

C.22.885

Concepts méthodologiques pour la classification et l'inventaire écologique du Territoire Québécois (Première approximation

Quebec. 1976. 27,5 cm.

Ministère des Terres et Forêts. Rapport n° 5.

GERARDS, J.

P. 2.428

BERTOSSA, A. + GERARDS, J.

1966. Méthodes et principes d'élaboration de la
carte géologique du Rwanda

Ruhengeri, 1966, 28 cm.

in: Bulletin du Service Géologique
République Rwandaise n° 3 pp 1-4

GÉRARDS, J.

P. 2.428

PETRICEC, V.

1966. Note préliminaire sur la géologie du
bassin de la rivière Muhembe

Ruhengeri, 1966, 28 cm., ill.

in: Bulletin du Service Géologique
République Rwandaise n° 3 pp. 33-37

GERARDS, J.

P. 2.428

WALEFFE, A.

1966. La série inférieure du Burundien au
Rwanda et au Burundi

Ruhengeri, 1966, 28 cm.

in: Bulletin du Service Géologique
République Rwandaise n° 3 pp. 41-42

GERARDU, J.J.A.
HENDRIKS, C.F.

P.3.819

Recycling of road pavement materials in the
netherlands.

Delft. 1985. 24 cm. ill.
rijkswaterstaat communications, nr. 38.

GERARDY, J.

P. 2323

GERARDY, J. + GRANDJEAN, J.

1966. Incidence des conditions météorologiques sur la pollution microbiologique de l'atmosphère liégeoise.

Bruxelles. 1966. 24 cm.

(Institut Royal Météorologique de Belgique Publications Series B. n° 47).

GERASIMCEV, V.I.

P 2.866

Caractère de la trituration sélective des carottes dans quelques types de gisements sulfurés et polymétalliques et méthode de sa détermination.

Paris, 1962, 24 cm., ill.

(Prospection et Protection du Sous-sol: 1, pp. 47-52).

GERASIMOV, B.A. &
OSNITSKAYA, E.A.

E 17.585

Pests and Diseases of vegetable crops.

Moscow, 1957.

97 p., ill., 24,5 cm.

(in: " Books on vegetable Growing" n° 15).

GERASIMOV, I.P.

P 3.751

La formation du loess et la pédogénèse.

URSS, 1962, 27 cm., ill.

(Izvest. Akad. Nauk SSSR, Ser. geogr.: 1962, n
2, pp. 3-7).

Traduction BRGM: n° 4560.



GERASIMOV, I.P.

B.51208

Fundamentals of Soil Science and Soil geography (Osnovy pochvovedeniya i geografiya pochv) Moskva Gosud. Izdat. Geograficheskoi Literatury 1960. Translated from russian by Prof. A Gourevitch.

Israel program for scientific Translations
cat. 1355 Jerusalem 1965. 24,5cm., ill.

GERASIMOV, J.P.
ROMASHKEVIC, A.I.
RELIANT

P. 3.751

Profil génétique de la latérite actuelle
(d'après recherches en guinée) Trad. par
RELIANT de Moskva, Izdat. Nauk S.S.S.R.
p. 9-24, 2 fig., 4 tabl.

Paris, B.R.G.M., s.d., 27cm.
Trad. B.R.G.M., 4846

GERASIMOV, M.M.

B. 53.002

The face finder.

London. Hutchinson. 1971. 24 cm. ill.

GERASIMOV, P.A.

P 3.751

Fossiles caractéristiques du Mésozoïque
des régions centrales de la partie euro-
péenne de l'U.R.S.S.

lère partie: Lamelibranches, Gastéropode
Scaphopodes et Brachiopodes du Jurassi-
que.

Moscou, 1955

237 p., 8 pl., tabl., 27 x 21 cm.

ext.: " Gosycolteckhisdat "

traduction C.E.D.P. n° 1660.

GERASIMOV, P.G.

P 2.861

Les méthodes de travail de l'équipe du maître
de forage principal A.D.ERMOSH.

Paris, 1958, 24, ill.

in Ann.Serv.Inform.du B.R.G.G.M?, n°29, 55-57.
(Prosp. & Prot. sous-sol).

GERASIMOV, V.I. +
SMIRNOV, B.V.

P 2.866

Utilisation des mesures d'émanation pour les
recherches de gisements de Chalcopyrites.

Paris, 1960, 24, ill.

in Ann.Serv.Inf. B.R.G.M., n°5, 19-21.
(Prosp. & Prot. sous-sol).

GERASIMOVA, N.A.

P 3751

ROMANKEVICH, I.P. + GERASIMOVA, N.A. + PETRENKO Melle

s.d. Procédé pour éliminer les composés ferreux des kaolins et des argiles. Trad. par Melle PETRENKO de Steklo. Keram. S.S.S.R. t.21, n° 12, pp. 13-16, 6 tabl.

Paris, B.R.G.M., s.d., 27cm.

Traduction du Bureau de Recherches Géologiques et Minières. 4778.

GERASIMOVA, V.V.

P 3.751

Struct re géologique, lithologie et condition de formation de l'assise salifère de Jar-Bishkadak.

U.R.S.S., 1956.

30 p., ill., 27 cm.

ext.: "Trudy vsesojuzn. nauchno-issl., Inst. Galurg., S.S.S.R.": t. 32, pp. 339-367.

(trad. B.R.G.M.: n° 2.284).

GERASIMOVSKIJ, V.I.

P.3.75I

La géochimie et sa minéralogie des
n'philo-syénitiques.

U.R.S.S., 1956.

2I p., -, 27.

Extr: "Geokhimiya, S.S.S.R." - NP5, pp.
6.-74.

(Traduction C.E.D.P., N°2.CI9).

GERASIMOVSKIJ, V.I.

* BELOUSSOV, V.V. & alii.

P. 4.819

Vostočno Afrikansekaja riftovaja.
Sistema Tom I. Osnovnye cherty sime-
rija. Stratigrafija. / East-African
Rift System. Vol; I. Major feature of
Structure Stratigraph.

Moskva. Izdat Nauka. 1974. 26,5 cm.ill.
Rezultaty issledovanij po mezhduna-
ročnym geofizicheskim proektam.

GERASSIMOFF, J.J.

B 21825

Die Abhängigkeit der Grösse der Zelle
von der Menge ihrer Kernmasse.

Jena, G. Fischer, 1902.

39 p., fig., 23,5 x 16 cm.

(dans Zeitschr. f. Allg. Physiol.,
Bd.I, Ht.3, 1902)

GERASSIMOFF, J.J.

B 21824

Ueber die Lage und die Function des
Zellkerns.

Moscou, 1900.

48 p., 24,5 x 16,5 cm.

1965. Sorensenite, a new Sodium-Beryllium-tin-silicate from the Ilimaussag Intrusion, South Greenland. Contribution to the mineralogy of Ilimaussag, n° 1, by E.J. SEMENOV, V.J. GERASSIMOVSKY, N.V. MAKSIMOVA, S. ANDERSEN, and O.V. PETERSEN, with chemical analyses by M.E. KAZAKOVA and M. MOURITZEN

København, 1965, 28 cm., ill.
Grønlands Geologiske Undersøgelse
Meddelelser om Grønland Bd 181 nr 1

1965. Sorensenite, a new sodium beryllium-tin-silicate from the ilimaussag intrusion South Greenland. Contribution to the mineralogy of Ilimaussag by E. J. SEMENOV, V. J. GERASSIMOVSKY, N.V. MAKSIMOVA, S. ANDERSEN, O.V. PETERSEN

København, 1965, 27 cm., ill.
Contributions to Mineralogy n° 55

GERASSIMOW, J.J.

B 21834

Zur Physiologie der Zelle.

Moscou, 1904.

134 p., pl., 24,5 x 16,5 cm.

(dans Bull. Soc. Impér. Natural.Moscou
1904, n°1)

GERAULT, A.A.

E. 18927.

A new Genus of Chalcidoid Hym.

Tribe Isoplatini. Coelocybella new Genus.

S.l.éd. S.éd.

1913. 23cm.

in: Journ. of Entom. and Zool.

pp. 53-54.

GERBAUDO, S.
ANDRI, E.

P.4.445

Importanza del Complesso di Tavarone nell'interpretazione paleogeografica dell'alta Val di Vara (Appennino Ligure) Nota preliminare.

Milano. 1994. 24 cm. ill.

Atti della Soc.Ital. di Sc.Nat. e del Mus.Civico di Storia Nat. di Milano. vol. 133, nr. 16.

GERBE, Z.

S. 3.200

Les mammifères. Caractères, moeurs, chases, combats, captivité, domesticité, acclimatation, usages et produits.

Paris, s.d., 29 cm., ill.

in "Merveilles de la Nature".

GERBE, Z.

B 8286

Mémoire sur la fauvette Cetti, Sylvia
Cetti.

(Paris), 1839-1843.

9p., 22x14,5cm.

(dans Magas.de Zool., Anat.Comp.et Pa-
léont., 2e sér., 1839 à 1843).

GERBE, Z.
DEGLAND, C.D.

B 42.015

Ornithologie européenne ou catalogue
descriptif, analytique et raisonné des
oiseaux observés en Europe. 2^o édit. en-
tièrement refond.

I, II.

Paris, J.B. Baillièrè et Fils, 1867.
2vol., 23x15cm.

GERBE, Z.

B 829C

Simple notes sur quelques oiseaux de
France.

s.l.éd., (1876).

10p., 22,5x14cm.

(dans Rev.et Magas.de Zool., 1876).

GERBE, Z.

B 829:

Sur les plumes du vol et leur mue.

s.1.éd., (1877).

3p., 24,5x16cm.

(dans Bull.Soc.Zool., 1877).

GERBE, Z. & DEGLAND, C.D.

B 36

Ornithologie européenne, ou Catalogue
descriptif, analytique et raisonné des
oiseaux observés en Europe. 2e éd. Tomes
I et II.

Paris, J.B. Baillière, 1867-
2vol., 22,5x14,5cm.

GERBER, Ed.

P 2.211

Beitraege zur Geologie der östlichen Kienta-
leralpen.

Zurich, 1905, 27, ill.

(in: Mém. Soc. helvétique Sc. naturel.: XL,
19-88).

GERBER, ED.

P.2.2II

Beiträge zur Geologie der Östlichen
Kienteralpen.

Zürich : 1906.

70 p., 3 pl.

Mém.Soc.Helv. 40/2.

GERBER, Ed.

P. 2212

Beiträge zur Kenntnis der gattungen
Ceromya und Ceromyopsis.

Bâle 1918

24 p. ill.

(in: Mémoires suisses de Paléont. vol.43)

GERBER, Ed.

B 3602

Die Brachiopodenfauna der Stockhornberge.

Basel, 1925.

15p., 23x15,5cm.

(dans *Eclogae Geologicae Helvetiae*,
Bd. XIX, N° 3, 1926)

GERBER, Ed.

B 19308

/ Der Muschelsandstein des Biembachgrabens
im Unterenmental und dessem stratigraphisch
Bedeutung.

(Bern), 1928.

7p., 23x15,5cm.

(dans Mitt.Naturf.Gsellsch.Bern aus dem
Jahre 1928).

GERBER, Ed.

B 19312

Eine neue *Poiretia* aus dem untersten
kohlenführenden Horizont der Emmentaler
Molasse.

Basel, E. Birkhäuser & Cie, 1928.

7 p., 1 fig., 23 x 16 cm.

(dans *Eclog. Geol. Helvet*, Bd. 21, n° 2,
1928)

GERBER, Ed.

C 11.080

Eine Verunglückte Steinwildkolonie am
Däriligengrat.

s.l.éd., n.d.

2 p., 5 fig., 29,5 x 21 cm.

(dans : "Schweiz. Monatsb. Nat. forsh.
Technik, n° 6, 2 Jahrg.")

GERBER, Ed.

B 3601

Ueber die Molasse im Amtsbezirk Bern
oder Lassen sich aus den Molasseprofilen
diluviale Krustenbewegungen nachweisen?

Bern, 1925.

21p., 23x15,5cm.

(dans Mitt.Naturf.Gesellsch.Bern aus
dem Jahre 1925, Heft V)

GERBER, Ed.

D 348

Ueber die schwarzen Bergkristalle im naturhistorischen Museum in Bern.

(Berne), s.d.

5p., 5fig., 1pl., 31,5x23,5cm.

(dans Berner Woche, nr.50-1325)

GERBER, Ed.

B 19311

Vorläufige Mitteilung über den Meteor-
stein von Utznstorf (Unterehmental),
Kasⁿton Bern.

Bern, P. Haupt, 1929.

7 p., 1 pl., 23 x 15,5 cm.

(dans Mitt. Naturf. Gesellsch. Bern aus
dem Jahre 1928)

EUR 160.d

P 5353

REPRINT

SYNTHESE DER DESOXYRIBONUCLEINSÄURE IN DER ISOLIERTEN
PERFUNDIERTEN RATTENLEBER - I. Der Einbau von ^3H -Thymidin in
normale Leber und in Leber nach Partieller Hepatektomie, von (in alpha-
betischer Folge) G.B. GERBER und J. REMY-DÉFRAIGNE.

EUROPÄISCHE ATOMGEMEINSCHAFT - EURATOM.

Sonderdruck aus „Zeitschrift für Naturforschung“, Band 18b, Heft 3 - 1963,
S. 216-218.

Der Einbau tritium-markierten Thymidins in die DNS wurde in der isolierten
perfundierten Leber nach partieller Hepatektomie untersucht. Ähnlich wie
im intakten Tier nimmt in der perfundierten Leber die DNS-Synthese 18-36
Std. nach partieller Hepatektomie zu und danach wieder ab. Das radioaktive
Thymidin wird durch die Leber rasch abgebaut, so daß 30 Min. nach Gabe
von ^3H -Thymidin bereits 60 % des Tritiums in flüchtiger Form vorliegt. Von
dem zugegebenen ^3H -Thymidin wird etwa 0,7 % in die DNS normaler Leber
und bis etwa 13 % in die DNS partiell hepatektomierter Leber eingebaut.

EUR 308.e

P 5353

DNA - SYNTHESIS IN THE ISOLATED PERFUSED RAT LIVER by
G. GERBER,

European Atomic Energy Community - EURATOM.

Directorate General for Research and Training - Department of Biology

Paper presented at the 47th Meeting of the Federation of American
Societies for Experimental Biology.

Atlantic City - USA 15-19 April 1963.

Brussels, June 1963 - pages 7 - figures 5.

Liver of normal and partially hepatectomized rats was perfused according to the technique of Miller et al. (J. Exp. Med. 94,431, 1951). H^3 -thymidine was added to the perfusate at the start of the experiment and again three hours later. A liverlobe was removed before the second addition of thymidine and at the end of the perfusion (4-5 hours after the start of the perfusion) DNA was isolated from the liversamples, and its specific activity was determined. Autoradiographs from liver sections were also prepared, and the number of labelled nuclei was counted. Incorporation of H^3 -thymidine into DNA was low in normal liver, but increased 8 times after partial hepatectomy. It reached

EUR 591.d

P 5353

**DIE URSACHEN DER STRAHLENBEDINGTEN AUSSCHIEDUNG VON
 β -AMINOISOBUTTERSÄURE UND CREATIN von G.B. GERBER**

Europäische Atomgemeinschaft — EURATOM

Bericht abgefasst vom «Centre d'Etude de l'Energie Nucléaire»

CEN — Mol (Belgien)

Euratom-Vertrag Nr. 018-62-4-BIOB

Vortrag gehalten auf der 4. Vereinigung Deutscher Strahlenschutzärzte.

Würzburg (Deutschland) — 24-26 Oktober 1963

Brüssel, April 1964 — 13 Seiten — 11 Abb.

Creatin und β -Aminoisobuttersäure werden nach Bestrahlung vermehrt in den Urin ausgeschieden. Im Falle des Creatin nimmt die integrale Ausscheidung während der ersten vier Tage nach Bestrahlung integral mit der Dosis bis zu etwa 600 r zu. Diese Ausscheidung beruht auf einer Störung der Aufnahme von Creatin

EUR 564.e

P 5353

REPRINT

STUDIES ON DETOXICATION BY THE PERFUSED LIVER. —
I. HIPURIC ACID SYNTHESIS AFTER IRRADIATION. —
II. BILIRUBIN CONJUGATION AND EXCRETION AFTER IRRADIATION by G.B. GERBER (EURATOM) and J. REMY-DEFRAIGNE (C.E.N.).

European Atomic Energy Community - EURATOM.

EURATOM/C.E.N. contract No. 018-62-4 BIOB.

Reprinted from "International Journal of Radiation Biology", Vol. 7, No. 1 - 1963, 53-63 pages.

Synthesis of hippuric acid was determined in the isolated perfused liver of normal and x-irradiated rats with and without addition of glycine.

An increase in synthesis of hippuric acid without addition of glycine was found in x-irradiated liver, indicating expansion of the free glycine pool. On the other hand, synthesis of hippuric acid in x-irradiated liver was found to be slightly decreased when large amounts of glycine were present in the perfusate.

GERBER, J.P.

La Faune de Grands Mammifères du Würm ancien dans le Sud-Est de la France.

Marseille. 1973. 29,5 cm. ill.

Thèse présentée à l'Univ. de Provence pour l'obtention du Titre de Docteur de spécialité en Géologie. n° 5, 1973.

GERBER, K.
SMART, G.C., e.a.

P.5.862

Plant-Parasitic Nematodes associated with the
Aquatic plants *Ceratophyllum Demersum* and *Hydrilla*
Verticillata.

Gainesville. 1986. 28 cm. ill.
Nematology Circular n° 130. Contribution n° 312.

GERBER, M.L.

P. 4.819

An inverse problem for one-dimensional wave equation.

Moskva. Izdat. Nauka. 1974. 25,5 cm. ill.

Resultaty Issledovaniy po Mezhdunarodnym Geofizicheskim
Proektam.

GERBER, Otto Paul

B 41.608

Biologie und Pathologie der Organischen
entwicklung. (vom gen zur kultur).

Wien, Verl. Wilh. Maudrick, 1952
129 p., 23,5X17 cm.

GERBER, R.

P. 3.587

Die Sumpfohreule. (*Asio flammeus* Pont).

Wittenberg, A. Ziemsen, 1960, 21cm.,
ill.

(Die Neue Brehm-Bücherei, 259).

GERBER, Robert

P 3/587

Nagetiere Deutschlands. 2te verb. Aufl.

Leipzig, Geest & Portig, 1952

102 p., 55 fig., 21X15 cm.

dans " N. Brehm-Bücherei" h. 27

GERBER, Robert

P 3.587

Die Wildlebenden Raubtiere Deutschlands

Leipzig, Geest & Portig, 1953

75 p., 39 fig., 21x15 cm.

dans " N. Brehm-Bücherei", heft 112

GERBERG, E.J.

P.2.017

A Revision of the New World Species of Powder-Post
Beetles Belonging to the Family Lyctidae.

Washington. 1957. 23 cm. ill.

United States Department of Agriculture
Technical Bulletin n° 1157.

GERBERG, E.J.
SPILMAN, T.J.
WOODRUFF, R.E.

P.E.18.488

A False Powder-Post beetle new to the United States
(Coleoptera:Bostrichidae).

Gainesville. 1978. 28 cm. ill.
Entomology Circular n° 195.

GERBERICH, J.B.
+ LAIRD, M.

C. 19.064

Bibliography of papers relating to the control of mosquitoes by the use of fish. An annotated bibliography for the years 1901-1966.

Rome. 1968. 28 cm.

FAO Fisheries Technical Paper n° 75.

GERBERT, ROBERT.

P.3.587

Die Saatkrähe.

Wittenberg Lutherstadt, A.Ziensen verl., 1956.

75 p., 28 fig., 20,5 X 14,5 cm.

dans : "N.Brehm Bücherei". h.181.

GERBETH-JONES, S.
PALMER, P.G., e.a.

P.5.652

A Scanning Electron Microscope Survey of the
Epidermis of East African Grasses, III.

Washington. 1985. 26 cm. ill.

Smithsonian Contributions to Botany, nr. 55.

GERBETH-JONES, S.
PALMER, P.G.

P.5.652

A Scanning Electron Microscope Survey of the
Epidermis of East African Grasses, IV.

Washington. 1986. 26 cm. ill.

Smithsonian Contributions to Botany, nr. 62.

GERBI, Ranieri.

E 16.163

Storia naturale di un nuovo insetto.

Firenze, 1794

268 p., 1 pl., 18 x 13 cm.

GERBIER, N.E.

18.466

Analyse des relations entre la meteorologie et le déplacement des essaims de criquet pèlerin-gregairs dans l'aire occidentale d'invasion A. texte + 1 vol. planches.

Rome FAO, 27cm., ill.

Projet du fonds spécial des nations unies relatif au criquet pèlerin rapport sur l'avancement des travaux. n° UNSF/DL/RFS/4.

GERBIG, Fritz.

E. 23.138

Ueber Tipuliden-Larven mit besonderer Berücksichtigung der Respirationsorgane. Inaugural-Dissertation zur Erlangung der Doktorwürde der philosophischen Fakultät der Königlichen Universität Greifswald.

Greifswald. 1913. 23 cm. ill.

Abdr. : Zool. Jahrbüch. Bd. 35. Abt. f. Systematik.

GERCHANOVICHT
KLENOVA, M.V.

P. 3.751

Les faciès d'eau profonde de la mer du Japon.

URSS., 1953
5 p., 27 cm.

ext: Dokl. Akad. Nauk SSSR., T. 89, n° 5

(traduction "Bureau recherches géologiques,
géophysiques et minières (C.E.D.P.) n° 1.037)

GERCHENSON, S.

B 45.413

La nature des ainsi-nommées " parties
génétiquement inertes " des Chromosomes.

Kiev, Edit. Acad., 1950

116 p., fig., 22x15 cm.

GERCKE, G.

E 3556

Dipterologische miscellaneen. II serie.

(Wien) (1889).

8p., 1 pl., 23x15cm.

(dans "Wiener Ent.Zeit.VIIIe Jahrg. 6
Heft, 25-6-1889)

GERD, S.V. + ZHADTN, V.T.

R.48.058

Fauna and Flora of the rivers, lakes and reservoirs of the U.S.S.R. (Traduit du russe).

Jerusalem, 1963, 24, 5cm, 111.

GERDAU, TH.

P.6.095

Synthese und komplexchemisches Verhalten von Phosphinothioethern gegenüber Nickel (II), Palladium(I) bzw.-(II), Platin (II) und Rhodium (I).

Hamburg. 1984. 20,5 cm. ill.

Dissertation zur Erlangung des Doktorgrades des Fachbereichs Chemie 577.

GERDES, Dieter
FAHRBACH, Ebergard

P.6.414

The Expedition ANTARKTIS XIII/4-5 of the
Research Vessel "Polarstern" in 1996.

Bremerhaven. 1997. 24 cm. ill.
Berichte zur Polarforschung. 239.

GERDES, Dieter
FAHRBACH, Eberhard, eds.

P.6.414

Die Expedition ANTARKTIS XIII/4-5 des
Forschungsschiffes "Polarstern" 1996.

Bremerhaven. 1997. 24 cm. ill.
Berichte zur Polarforschung. 239.

GERDES, G.

B.51.546

KRUMBEIN, W.E., e.a.

Mellum Portrait einer Insel.

Frankfurt am Main. 1987. 23,5 cm. ill.

Senckenbergischen Naturforschenden Gesellschaft
Senckenberg-buch 63.

GERDES, R.
+ TIPPER, D.B.

P. 1.892

Laverton-Edjudina Airborne Magnetic and Radiometric
Survey, Western Australia 1969.

Canberra. 1971. 25 cm. ill.

Department of National Development. Bureau of
Mineral Resources, Geology and Geophysics.
Bulletin 118.

GERDOL, R.

P.5.526

PICCOLI, F., e.a.

Contributo alla Conoscenza Floristica e
vegetazionale degli Ambienti Umidi del
Ferrarese: I Maceri.

Ferrara. 1979. 24 cm.

Annali dell'Univ. di Ferrrara. Biologia.
vol. II, nr. 1.



GERDSMEIER, J.
GREVEN, H.

P.4.784

Synökologische und produktionsbiologische Untersuchungen an Collembolen aus Buchenwäldern des Eggegebirges (Westfalen). Ein Beitrag zur Immissiorbelastung von Wäldern.

Münster. 1992. 25 cm. ill.

Abhandlungen aus dem Westfälischen Museum für Naturkunde. Jg. 54, H. 1.

GERDSMEIER, J.
GREVEN, H.

P.4.784

Zur Kenntnis der Collembolenfauna des Eggegebirges.

Münster. 1987. 25 cm. ill.

Abhandlungen aus dem Westfälischen Museum für
Naturkunde, Jg. 49, Heft 4.

GERDTS, M.
+ LARUE, J.H.

P/ 909

Growing Plums in California.

Berkeley. 1973. 23 cm. ill.

California Agricultural. Experiment Station.
Extension Service. Circular 563.

GERDTZEN, F.

B 21388

Como defendernos contra las creces de los rios?

Santiago de Chile, 1906.

8 p., 5 fig., 24x16 cm.

GERDY,
BRESCHET,G.

P 4269

1839. Rapport à l'Académie des Sciences, le 28
janvier 1838, sur un mémoire de M. le Docteur
Gerdy, ayant pour titre: de la structure des os.

Paris, 1839, 22,5 cm.

"in: Annales des Sciences naturelles-Zoologie-,
2e série, vol. X , pp.33-45.

GERECHTELIJK JAARBOEK

B. 50555

Annuaire administratif et judiciaire de Belgique.
Administratieve en gerechtelijk jaarboek voor
België, Tome 90

Bruxelles/Brussel. Bruylandt. 1963 22,5 cm.

GEREL, Rune

P. 3783

1968. Food habits of the Mink mustela vison
Schreb, in Sweden.

Stockholm, 1968, 23,5 cm., ill.

Viltrevy vol. 5 nr. 5

1967. The density of birds in some forest habitats:
stora Sjöfallet National park Swedish Lapland,
by Gunnar NADERSSON, Rune GERELL, Hans KÄLLANDER,
and Torsten LARSSON.

Lund. 1967. 26 cm. ill.

in: Acta Universitatis Lundensis, Sectio II,
Medica, Mathematica, Scientiae Rerum Natura-
lium,
no. 17.

GERELL, Rune

P. 3783

1967. Dispersal and acclimatization of the mink
(Muscela vison schreb.) in Sweden.

Uppsala. 1967. 23,5 cm. ill.

in: Viltrevy.

vol. 5, no. 1.

GERELL, Rune.

P. 3783

Population studies on mink, *Mustela vison*
Schreber, in Southern Sweden.

Uppsala. 1971. 23,5 cm. ill.
Viltrevy.vol. 8. n° 2.

SLACK, J.M.

C. 22.442

+ GERENCSEK, M.A.

Actinomyces, filamentous bacteria. Biology and pathogenicity.

Minneapolis. Burgess Publ. Co. 1975. 26,5 cm. ill.
156 pp.

P.1.751

GERER ET COMPRENDRE. Les Profs dans l'usine
Charmes et Dangers du crédit scoring le Japon :
déjà en 1934... Entreprise et Culture.

Paris. 1986. 29,5 cm. ill.
Annales des Mines, n° 4.

GERER NATURE
NATURE

S.6.382

Gérer la Nature ? Tome 1. Séances plénières,
Tome 2. Ateliers

Actes du colloque. Anseremme 17, 18, 19 et 20
octobre 1989.

Namur. Conservation de la Nature de la Région
wallonne. 1990. 24 cm. ill. 2 cartes. Travaux 15.

P.4.782

Gérer nos ressources communes.

Paris. 1991. 29,5 cm. ill.

Nature & Ressources, vol. 27, n° 4. UNESCO, Parthenon Publishing.

GERET, P.

B 3069

Description d'un nouvel Amphipodromus.
Variété nouvelle de Cypraea provenant de
la Nouvelle Calédonie.

Paris, J. Lamarre, 1912.

3p., 1pl., 22x14cm.

(dans Journ. de Conchyliol., vol. LI, n°1,
p. 28; vol. LX, 1912, p. 55)

GERRET, P.

B 3678

Liste des genres, sections et espèces
décrits par C.F. Ancey avec leurs réfé-
rences originales.

(Paris), 1909.

38p., 22x13,5cm.

(dans Journ.de Conchyliol., vol.LVII,
1909, p.1)

GERGELY Istvan

E.28.939

Lepkészfelszerelés.

Budapest.1946. 23 cm.ill.

in: Folia Entomologica Hungarica (series
nova) Tom.1. fasc.2.

GERGIS, Mahasin Sadik.

P. 5.559

Elektronenmikroskopische Untersuchungen über die Struktur der Plastiden von Chlorella-Mutanten und deren Wildform.

Köln. 1972. 21CM.II1.

Inaugural-Dissertation zur Erlangung des Doktorgrades der Mathematisch-Naturwissenschaftlichen Fakultät der Universität zu Köln. 296.

GERHARD, Bernhard.

E 14.942

Versuch einer Monographie der europäischen Schmetterlingsarten: Thecla, Polysmattus, Lycaena, Nemeobius. Als Beitrag zur Schmetterlingskunde.

Hamburg, 1853

21 p., 39 pl., 27 x 22 cm.

GERHARD, J.

E. 21.260

A list of Mosquitos collected in the
Vicinity of Chicago.III.

Philadelphia . 1910. 24cm.
in : Entomological news
vol. XXI, pp. 293-300

GERHARD, K.
& WOLFF, G.

C 862

Waldleben. Die Lebensgemeinschaft des
deutschen Waldes in Bildern.

Perlin-Lichterfelde, H. Bermühler, s.d.
128p., 150phot., 26x20cm.

PE.18.132

Gerhard Linke zum Gedenken (1911-1979)

Dresden. 1980. 21 cm. ill.

Entomologische Nachrichten. Bd.24, nr.5.

GERHARD, Lieselotte,
+ OLSZEWSKI, Jerzy,

B.44216

Medulla Oblongata and Pons. .

Basel. 1969. 25 cm. ill.

in: Primatologia.

vol. II., Teil 2, Liefer 3.

GERHARD, W. L.
ÖNDER, E., e.a.

P.627

Geology and Mineral Resources of the Kuluncak-Sofular Area (Malatya K-39a, and K39-a₂ Quadrangles), Turkey.

Washington. 1978. 23 cm. (texte + carte).
Geological Survey Bulletin 1429.

GERHARDT, A.

P.6.353

Effects of metals on stream invertebrates

Lund, Sweden. 1995. 24,5 cm. ill.

Department of Ecology. Chemical Ecology
and Ecotoxicology. 53.

GERHARDT, B.

B.55.043

Microbodies/Peroxisomen pflanzlicher Zellen.
Morphologie, Biochemie, Funktion and Entwicklung eines
Zellorganells.

Wien/New York. 1978. 24,5 cm. ill.
Springer-Verlag, vol. 5.

GERHARDT, G.

P.6.095

Phytochemische Untersuchungen an *Vaccinium uliginosum* L. im Vergleich zu *V. myrtillus* L. und anderen Ericaceen.

Hamburg. 1989. 20,5 cm. ill.

Dissertation zur Erlangung des Doktorgrades der Naturwissenschaften im Fachbereich Biologie.
1386.

GERHARDT, J.

E 10;194

Eine für Deutschland neue Limnebius-
art.

6p. manuscrites.

(dans "Zeits.f.Ent.Breslau" neue folge,
H.5.)

GERHARDT, J.

E 10.195

Gruppe a. der Rottenberg'schen Laccobius-Arten.

s. l. éd., s. d.

23p., 21,5x14cm.

(dans "Zeits.f.Ent.Breslau" N.F.VI, 187.

GERHARDT, J.

E 10.193

Hydrobius Rottenbergii n. sp.

4p., copie manuscrite.

(dans "Zeits.f.Ent.Breslau" neue folge.
H.3.)

C. 22.260

G.M. GERHARDSEN

Aquaculture and integrated rural development.

Roma. 1976. 28 cm.

FAO Technical Conference on Aquaculture

Conference Technique de la FAO sur l'Aquiculture.

(Kyoto 1976). FIR:AQ/Conf/76/R.21

GERHARDSSEN, G.M.

C 17.113

Fifty Years of Norwegian Fisheries,
1905-1955.

Bergen, 1955
20 p., 30 cm.

(in: " Papers Institute Economics " n°1).

GERHARDT, J.

E 10.196

Notes manuscrites de d'Orchymont, A.

8 feuilles volantes.

GERHARDT, J.

E 10.192

Über die grösseren deutschen Arten
des Genus *Limnebius*.

s.l.éd.,s.d.

10p., 22x13cm.

(dans "Berl.Ent.Ztsch."X,1806.)

GERHARDT, J.

E. 27.217

Über *Anaspis* (*Silaria*) *palpalis* (in Heyden L. 19).

s.l. 1876. 22 cm.

Sonderabdruck aus der Deutschen Entomologischen
Zeitschrift. Band 20. Heft 2.

GERHARDT, Julius.

E. 23.137

Verzeichnis der Käfer Schlesiens preussischen und
österreichischen Anteils, geordnet nach dem Catalogus
coleopterorum Europae vom Jahre 1906.

Berlin. Julius Springer. 1910. 21 cm.
Dritte neubearbeitete Auflage.

GERHARDT, K.

P.6.785

Seedling Development of Four Tree Species in
Secondary Tropical Dry Forest in Guanacaste, Costa
Rica.

Uppsala. 1994. 24 cm. ill.
Comprehensive Summaries of Uppsala Dissertations
from the Faculty of Science and Technology. 39.

GERHARDT, Kurt

B 43.195

Die Glockenbeckerleute in Mittel-und
Westdeutschland. Ein Beitrag zur Palaeon-
thropologie Euraficas.

Stuttgart, E. Schweizerbart'sche Verl., 195
212 p., 234 fig., 13 pl., 24,5X16,5 cm.

GERHARDT CH.

F. 57

Comptes rendus. Merklein et Woehler.-
Acide bézoardique.

Paris. 1846.

Journ. Pharm & Chimie, 1846, T. 9, pp. 59-63.

GERHARDT, CH.

F. 58

Note sur un bézoard fauve ayant appartenu à Baumé, et sur l'acide bézoardique.

Paris. 1846.

Journ. Pharm. & Chimie, 3 Ser; 1846, T. 9,
pp. 87 - 89.

GERHARDT, M.,

B 3657

Das Kaninchen zugleich eine Einführung
in die Organisation der Säugetiere.

Leipzig, Klinkhardt W., 1909.
304p., 60fig., 23x15cm.

(Die vol. de Monographien einheimischer
Tiere).

GERHARDT, Paul...

B 20631

Handbuch des deutschen Dünenbaues, herausgegeben von Paul Gerhardt.

Berlin, P. Parey, 1900.

XXVIII-656 p., 445 fig., 22,5 X 14,5 cm.

GERHARDT, R.A.

P.3.765

Leachate Attenuation in the Unsaturated Zone Beneath
three Sanitary Landfills in Wisconsin.

Wisconsin. 1977. 27,5 cm. ill.
Information circular nr. 35.

GERHARDT, Ulrich.

B 37.454

Araneina.

Berlin, G. Borntraeger, 1923
36 p., 17 fig., 21,5 x 14 cm.

dans: " Biologie Tiere Deutschlands ",
Lief. 4 - teil 20.

GERHARDT, Ulrich.

A 427

Biologie der Fortpflanzung im Tierreiche

Berlin, J.Springer, 1934.

Viii-149 p., 47 fig., 19x12,5 cm.

(Verständliche Wissenschaft, Bd.22).

GERHARDT, Ulrich.

E. 8.172

Biologische Studien an griechischen, corsischen und deutschen Spinnen.

Berlin. Julius Springer. 1928. 23,5 cm. ill.
Sonderabdruck aus Zeitschrift für Morphologie und
Ökologie der Tiere. A. Der Zeitschrift für wissen-
schaftliche Biologie. Band 10. Heft 4.

GERHARDT, Ulrich.

E. 25.046

Copulation and Spermatophoren von Grylliden und
Locustiden.

Breslau. Gustav Fischer. 1914. 23 cm. ill.

Abdruck aus den Zoologischen Jahrbüchern. II.

GERHARDT, Ulrich.

E. 8.174

Neue biologische Untersuchungen an einheimischen und ausländischen Spinnen.

Berlin. Julius Springer. 1927. 23 cm. ill.

Sonderabdruck aus Zeitschrift für Morphologie und Ökologie der Tiere. Abt. A. der Zeitschrift für wissenschaftliche Biologie. Band 8. Heft 1/2.

GERHARDT, Ulrich.

B 11261

Ueber Grössencarianten der Männchen von
Nephila madagascariensis Vinson.

Leipzig, Akad. Verlagsgesellsch., 1929.

3p., 24x17cm.

(dans Zoolog. Anzeiger, Bd. 86, Ht. 3/4, 1929)

GERHARDT, Ulrich.

E. 8.173

Über Vorkommen und Lebensweise einiger griechischer
Spinnen.

Jena. Gustav Fischer. 1928. 23,5 cm.

Abdruck aus Zoologische Jahrbücher Abteilung für
allgemeine Zoologie und Physiologie der Tiere. Bd. 45.

GERHARDT, Ulrich.

P 1417

Biologie der Fortpflanzung im Tierreiche.

Berlin, J. Springer, 1934.
149p., 47fig., 18,5x22cm.

(dans Verständliche Wissenschaft, Bd.22).

GERHARDT, U.
FREUND, Ludwig.

C 198

Urogenitalsystem.

Leipzig, Akad. Verlagsg., 1939
p., fig., 26 x 18 cm.

dans: " Bronn's Klass. & Ordn. Tierreich "
Bd. VI, abt. V, Buch 2, teil 5.

GERHARDT, V.

B 3657

Das Kaninchen zugleich eine Einführung
in die Organisation der Säugetiere. Mit
eine Vorwort von Prof. Dr. H.E. Ziegler.

Leipzig, W. Klinkhardt, 1909.

vi-307p., 60fig., 22,5x14,5cm.

(dans Monographien Einheimischer Tiere,
Bd. II)

GERHARDT-DIRCKSEN, A.

PS.5.907

Biologische Schädlingsregulation.

Köln. 1998. 29,5 cm. ill.

Praxis der Naturwissenschaften Biologie.

Heft 8/47.

GERHARDT-DIRCKSEN, A.

PS.5.907

Blütenökologie.

Köln. 1989. 29,5 cm. ill.

Praxis der Naturwissenschaften Biologie, Heft 7/38.

GERHARDT-DIRCKSEN, A.

PS.5.907

Freilandbiologie : Projekt Mauer.

Köln. 1999. 29,5 cm. ill.

Praxid der Naturwissenschaften Biologie.
Heft 4/48.

GERHARDT-DIRCKSEN, A.
DÖHL, J., e.a.

PS.5.907

Menschenaffen.

Köln. 1989. 29,5 cm. ill.

Praxis der Naturwissenschaften Biologie, Heft
1/38, jg. 38.

GERHARDT-DIRCKSEN, A.
MÜLLER, S.

PS.5.907

Pilze.

Köln. 1992. 29,5 cm. ill.

Praxis der Naturwissenschaften Biologie. Heft 7/4:
Oktober 1992. jg. 41.

GERHARDT-DIRCKSEN, W.
WICHARD, W.

PS.5.907

Lebensformen und biologische Aktivitäten
im Boden.

Köln. 1998. 29,5 cm. ill.
Praxis der Naturwissenschaften, Heft
4/47.

GERHARDT-DIRCKSEN, W.
WICHARD, W.

PS.5.907

Lebensformen und biologische Aktivitäten
im Boden.

Köln. 1998. 29,5 cm. ill.

Praxis der Naturwissenschaften, Heft
4/47.

GERHARDTS, Rolf-Rüdiger

P. 5559.

Linear-Response-Theorie der Transporterscheinung in verdünnten mehratomigen Gasen.

KÖLN.

1969. 21cm.

Inaugural-Dissertation. Erlangung Doktorgrades
Mathematisch-Naturwiss. Fakultät
Universität Köln. 120.

GERHARDY, Hans.

P. 5.982

Untersuchungen zur Stratigraphie und Fazies
des Oberen Jura im westlichen Wiehengebirge.

Göttingen. 1965. 24,5 cm. ill.

Tauschsendung Geol. Paläont. Inst. Univ. Göttingen.
103.

GERHART, J.

P 4.404

HUNT, R.T.

Evolution of eukaryotic cellular processes.

London, The Royal Society of London, 1995.

29,5 cm ill.

Philosophical Transactions: Biological Sciences.

Vol 349, Pages 225-336, n° 1329

GERHART James M.
WILSON William E.

P.2.439

Simulated effects of ground-water development
on the potentiometric surface of the
Floridan Aquifer, West-Central Florida.

Geological survey professional paper 1217.
1982.

GERI, C.

E.38.418

Répartition et évolution des populations de la processionnaire du pin; *Thaumetopaea pityocampa* Schiff (Lep. Thaumetopoeidae) dans les montagnes corses.

s.l. 1983. 24 cm. ill.


Ex. Acta Oecologia. vol. 4, n° 3, pp. 247-268.

GERIC; Cana
GERIC, Ivan
ZLOKOLIVA, Marija, e.a.

R.501

Races and populations of maize in
Yugoslavia: Isozyme variation and genetic
diversity.

Rome. IBPGR. 1989. 24,5 cm. ill.
Systematic and ecogeographic studies on
crop gene_pools. 3.



GERIC, Ivan
ZLOKOLICA, Marija
GERIC, Cana

R.501

Races and populations of maize in
Yugoslavia: Isozyme variation and genetic
diversity.

Rome. IBPGR. 1989. 24,5 cm. ill.
Systematic and ecogeographic studies on
crop genepools. 3.

GERICHTSVERHANDELUNGEN...

B 1311

Gerichtsverhandlungen.

s.l.éd.,1892.

1p., 21,5x12cm.

(National Zeitung,2.Jän.1892)

GERIN, E.

C.22.914

C.22.915

Essai d'une étude écologique des populations
planctoniques dans l'étang du Parc Léopold
(Bruxelles).

Louvain. 27 cm. ill.

Mémoire Licence en Sciences Zoologique.
Univ. Catholique de Louvain. 74 pp.

GERIN, René.

S 517

Les homme avant l'Histoire.

Paris, Gauthier-Villars, 1930.

149p., 102fig., 21,5x13,5cm.

GERINI, F.

E. 28.277

Contributo allo studio delle forme Larvali degli
Stafilinidi. 1°. Larva di *Paederus Litoralis* Grav.
(Col. Staph.).

Genova. 1941. 24,5 cm. ill.

Es. dalle Memorie della Soc. Entom. Ital. vol. XX,
1941-XX E.F.

P.5.639

GERITS M.
HOOYBERGHS H.
VOETS R.

Quantitative distribution and Paleocology
of Benthonic foraminifera Recorded from
some Eocene Deposits in Belgium.

Ministère des affaires Economiques.
Professional Paper 1981/3. n°182.

GERKE, A.A.

P. 3.751

sur quelques caractères importants de la structure interne des Foraminifères de la famille des Lagenidae, d'après des représentants du Permien, du Trias et du Lias de l'Arctique soviétique

U.R.S.S., 1957

20 p., ill., 27 cm.

ext"Nauchno issl.Inst.geol.Arktiki.sborn.Stat.
Paleont.Biostratig.SSSR.

(traduction B.R.G.M.(C.E.D.D). n°27522)

GERKE, A.A.

P. 3.751

Sur quelques caractères importants de la structure interne des foraminifères de la famille des Lagenidae, d'après des représentants du Permien, du Trias et du lias de l'Arctique Soviétique.

Paris, 1957.

GERKE, John R.

P.4.778

Automation of the microbiological assays of antibiotics with an autoanalyzer instrumenta system, by Andres FERRARI, John R.GERKE, Thomas A.HANEY, M.E. MADIGAN, Joseph F. PAGANO.

New York, 1962, 22,5cm., ill.

(Annals of the New York Academy of Sciences, vol.93, art.13).

GERKE, Karl

P. 170.

Barometrische Höhenbestimmungen auf dem
Grönländischen Inlandeis bei der Internatio-
nalen Glaziologischen Grönlandexpedition
(E.G.I.G.) 1959. E.G.I.G. 1957-1960 vol3 n°2.

KOBENHAVN.

1969. 28cm. ill.

Meddelelser om Gronland.

Bd. 173 n°8.

GERKEN, F.

P.6.095

Photoemission an den Seltenen Erdmetallen Cer bis Lutetium im Energiebereich von 20 e V bis 200 eV.

Hamburg. 1982. 21 cm. ill.

Dissertation zur Erlangung des Doktorgrades des Fachbereichs Physik. 342.

GERKEN, H.
KOBELT, H.

P.6.247

Entwicklungsplan '93.

Hannover. 1993. 29,5 cm. ill.

UNI-Magazin, Zeitschrift der Universität Hannover
Beiheft 34.

GERKEN, M.

P.6.095

Synthese von Aureolsäuretrisacchariden.

Hamburg. 1983. 20,5 cm. ill.

Dissertation zur Erlangung des Doktorgrades des
Fachbereichs Chemie. 408.

GERKENS, G.

P 4.C86

Les Bahutsi et les Bahutu. Contribution
à l'Anthropologie du Ruanda et de l'Urun-
di, d'après les mensurations recueillies
à la Mission G. Smets.

Bruxelles, I.R.Sc.N.B., 1949

112 p., 4 pl., 18 fig.

dans " Mém. I.R.Sc.N.B., 2e sér. fasc.31

GERKING, S.D.

B.60.352

Feeding Ecology of Fish.

London. Academic Press. 1994. 23,5 cm. ill.

GERKING SHELBY D. (éditéd by)

B. 51.372

1967. The biological basis of freshwater fish production. A symposium sponsored by sectional committee on productivity of freshwater communities of the International biological Proframme. The University, Reading, England, 1-6 september 1966.

Oxford. Blackwell Scientific Publ. 1967. 23 cm., il